

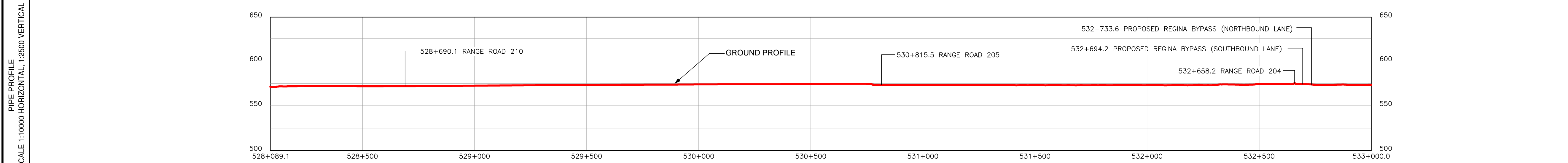
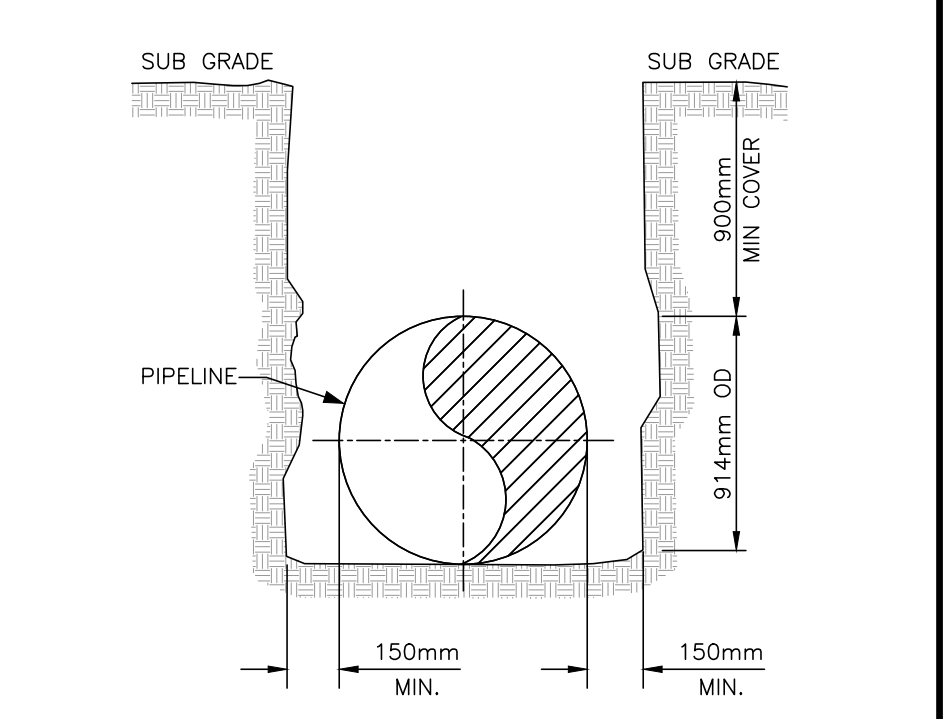
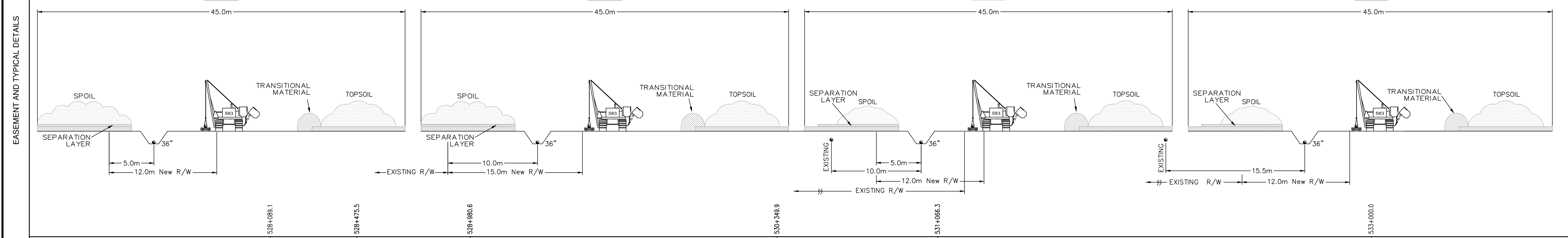


LEGEND

- ENBRIDGE KILOMETRE POST (KME)
- ENBRIDGE L3R KILOMETRE POST (KP)
- ENBRIDGE L3R STATIONING (STA.)
- SL1081 ENBRIDGE L3R TRACT / PARCEL NUMBER
- PROPOSED ENBRIDGE EASEMENT

0 200 400 600
SCALE IN METERS

- NOTES:**
1. ALL MEASUREMENTS ARE IN METERS UNLESS NOTED OTHERWISE.
 2. ALL EASEMENT LENGTHS ARE ALONG DITCHLINE OF PROPOSED ENBRIDGE EASEMENT.
 3. AREAS AND DISTANCES BASED ON EXISTING ENBRIDGE ROUTE SHEET DIGITAL MAPPING DATA FILES.
 4. AREAS ARE COMPUTER GENERATED FROM THE PROPOSED EASEMENT PERIMETER.
 5. TO CONVERT FROM METRIC TO IMPERIAL UNITS USE:
0.3048 METRE = 1 FOOT
1.609344 KILOMETRE = 1 MILE
1.0 HECTARE = 2.471 ACRES
 6. FOR INFORMATION PURPOSES, EXISTING ENBRIDGE EASEMENTS MAY ALSO BE SHOWN.
 7. REDUCED SIZE DRAWINGS WILL NOT BE TO SCALE.



COPYRIGHT © THIS DRAWING IS THE PROPERTY OF ENBRIDGE AND SHALL NOT BE REPRODUCED EITHER IN WHOLE OR IN PART WITHOUT PRIOR WRITTEN CONSENT OF ENBRIDGE

ENBRIDGE
ENBRIDGE PIPELINES INC.
10201 JASPER AVENUE
EDMONTON ALBERTA CANADA

LINE 3 REPLACEMENT PROJECT (LINE 93)
NPS 36 PIPELINE
PLAN AND PROFILE
STA. 528+089 TO STA. 533+000.0

DRAWN *HL* CHECK *MF* APPROVE
DATE 15-SEPT-16 SCALE 1:10000 APPROVE

D-PPBOR-SK5001 **5001**

BOOK OF REFERENCE
PROVINCE OF SASKATCHEWAN

DWG No.: D-PPBOR-SK5001

TRACT	PARCEL #	TITLE NUMBER	LOT	BLOCK	LEGAL DESCRIPTION				PARTY TYPE	NAME	WIDTH OF PROPOSED EASEMENT (METRES)	LENGTH (METRES)	AREA (HA.)		
					PLAN	EXT.	LOC.	SEC.						TWP.	RGE.
R.M. OF SHERWOOD No. 159, SK															
SL1016	110429591	111586574				NE	36	16	21	W.2M.	OWNER	ALLAN WAYNE GANSHORN BARBARA JEAN GANSHORN	12.0	793.8	0.95
SL1017.1	203135622	148020757				NW	31	16	20	W.2M.	OWNER	JOANNE MARIE CORNISH JULIANNA MARIE CORNISH CYANDRA MARIE CORNISH	12.0	359.7	0.43
SL1018	110426666	148473546				SW	31	16	20	W.2M.	OWNER	TIMOTHY ROBERT PROBE ADAM ROBERT SCHUBERT-PROBE THERESA MARIE SCHUBERT-PROBE	12.0	603.5	0.73
SL1019	110426655	148473535				SE	31	16	20	W.2M.	OWNER	TIMOTHY ROBERT PROBE ADAM ROBERT SCHUBERT-PROBE THERESA MARIE SCHUBERT-PROBE	12.0	905.9	1.08
SL1020	110426644	148020780				NE	30	16	20	W.2M.	OWNER	JOANNE MARIE CORNISH THERESA MARIE SCHUBERT-PROBE	12.0	235.3	0.28
SL1021	110426598	111885554				NW	29	16	20	W.2M.	UNDIVIDED (1/2) INTEREST	OLGA MARTIN	12 & 15	877.5	1.24
SL1022	110426598	111885543				NW	29	16	20	W.2M.	UNDIVIDED (1/2) INTEREST	WILLIAM DONALD MARTIN	12 & 15	877.5	1.24
SL1023	110426600	111885521				NE	29	16	20	W.2M.	UNDIVIDED (1/2) INTEREST	OLGA MARTIN	15.0	785.3	1.18
SL1024	110426600	111885510				NE	29	16	20	W.2M.	UNDIVIDED (1/2) INTEREST	WILLIAM DONALD MARTIN	15.0	785.3	1.18
SL1025	110426576	108766479				SE	29	16	20	W.2M.	OWNER	TREVOR JAMES LUEKE PATRICIA IRENE LUEKE	15.0	158.1	0.23
SL1026	203137220	147147026				SW	28	16	20	W.2M.	OWNER	TANNER DEL FLAMAN	15.0	1040.3	1.58

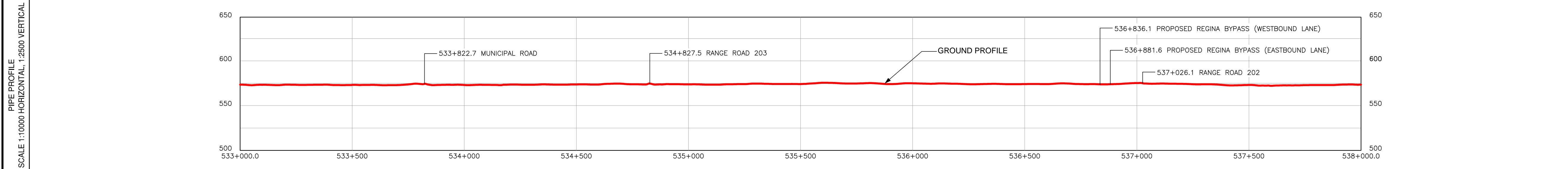
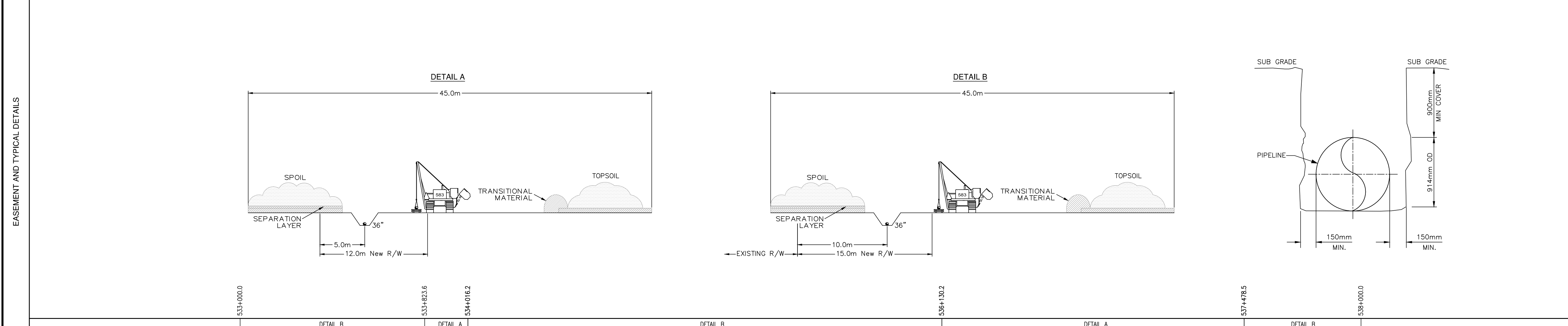


LEGEND

- ENBRIDGE KILOMETRE POST (KME)
- ENBRIDGE L3R KILOMETRE POST (KP)
- ENBRIDGE L3R STATIONING (STA.)
- ENBRIDGE L3R TRACT / PARCEL NUMBER
- PROPOSED ENBRIDGE EASEMENT

0 200 400 600
SCALE IN METERS

- NOTES:**
1. ALL MEASUREMENTS ARE IN METERS UNLESS NOTED OTHERWISE.
 2. ALL EASEMENT LENGTHS ARE ALONG DITCHLINE OF PROPOSED ENBRIDGE EASEMENT.
 3. AREAS AND DISTANCES BASED ON EXISTING ENBRIDGE ROUTE SHEET DIGITAL MAPPING DATA FILES.
 4. AREAS ARE COMPUTER GENERATED FROM THE PROPOSED EASEMENT PERIMETER.
 5. TO CONVERT FROM METRIC TO IMPERIAL UNITS USE:
0.3048 METRE = 1 FOOT
1.609344 KILOMETRE = 1 MILE
1.0 HECTARE = 2.471 ACRES
 6. FOR INFORMATION PURPOSES, EXISTING ENBRIDGE EASEMENTS MAY ALSO BE SHOWN.
 7. REDUCED SIZE DRAWINGS WILL NOT BE TO SCALE.



COPYRIGHT © THIS DRAWING IS THE PROPERTY OF ENBRIDGE AND SHALL NOT BE REPRODUCED EITHER IN WHOLE OR IN PART WITHOUT PRIOR WRITTEN CONSENT OF ENBRIDGE

ENBRIDGE ENBRIDGE PIPELINES INC.
10201 JASPER AVENUE
EDMONTON ALBERTA CANADA

LINE 3 REPLACEMENT PROJECT (LINE 93)
NPS 36 PIPELINE
PLAN AND PROFILE
STA. 533+000.0 TO STA. 538+000.0

DRAWN *HL* CHECK *MF* APPROVE
DATE 15-SEPT-16 SCALE 1:10000 APPROVE

D-PPBOR-SK5002 **5002**

BOOK OF REFERENCE
PROVINCE OF SASKATCHEWAN

DWG No.: D-PPBOR-SK5002

TRACT	PARCEL #	TITLE NUMBER	LOT	BLOCK	PLAN	LEGAL DESCRIPTION					PARTY TYPE	NAME	WIDTH OF PROPOSED EASEMENT (METRES)	LENGTH (METRES)	AREA (HA.)
						EXT.	LOC.	SEC.	TWP.	RGE.					
R.M. OF SHERWOOD No. 159, SK															
SL1026	203137220	147147026				SW	28	16	20	W.2M.	OWNER	TANNER DEL FLAMAN	15.0	1040.3	1.58
SL1027	203137107	147146766				NW	21	16	20	W.2M.	OWNER	TREVOR JAMES LUEKE BRIGETTE DELEE LUEKE	12.0	88.2	0.11
SL1028	203137219	147147015				NE	21	16	20	W.2M.	OWNER	KIRBY SPREADER LTD.	12 & 15	893.8	1.31
SL1029	110426318	130783989				NW	22	16	20	W.2M.	OWNER	DALE EVAN COWAN DEBRA JOANNE COWAN	15.0	801.1	1.21
SL1030	203137309	147147149				SW	22	16	20	W.2M.	OWNER	DALE EVAN COWAN DEBRA JOANNE COWAN	15.0	104.4	0.15
SL1031	110426295	127821090				SE	22	16	20	W.2M.	OWNER	DALE EVAN COWAN DEBRA JOANNE COWAN	15 & 12	1053.9	1.38
SL1032	203137051	147146698				NE	15	16	20	W.2M.	OWNER	DALE EVAN COWAN DEBRA JOANNE COWAN	12.0	214.5	0.12
SL1033	203137130	147146801				NW	14	16	20	W.2M.	OWNER	CALVIN CHARLES LIEBEL MARILYN DIAN LIEBEL	12 & 15	932.5	1.27
SL1034	203137332	147147206				NE	14	16	20	W.2M.	OWNER	CALVIN CHARLES LIEBEL MARILYN DIAN LIEBEL	15.0	576.7	0.87

OWNERSHIP TRACT No.	SL1034	SL1035	SL1036	SL1037	SL1038	SL1038.1	SL1038	SL1043	SL1044.1	SL1044.2	SL1044	SL1045
AREA OF EASEMENT	0.87ha	0.62ha	1.48ha	0.08ha	0.53ha	0.18ha	0.57ha	1.20ha	0.10ha	0.04ha	0.87ha	0.88ha
LENGTH OF EASEMENT	576.7m	395.0m	971.9m	46.3m	356.9m	117.0m	387.8m	900.9m	84.8m	30.5m	728.0m	734.1m

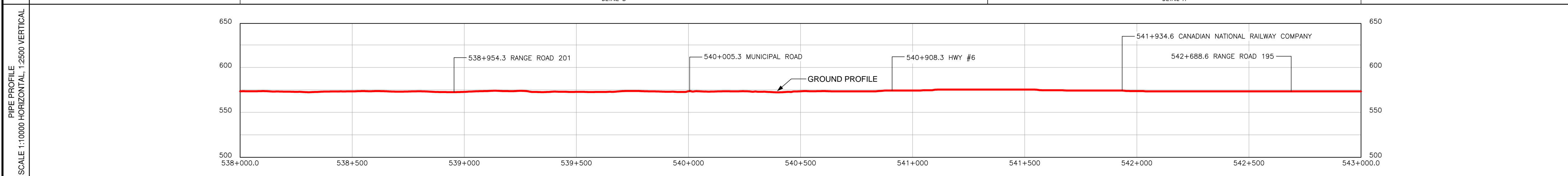
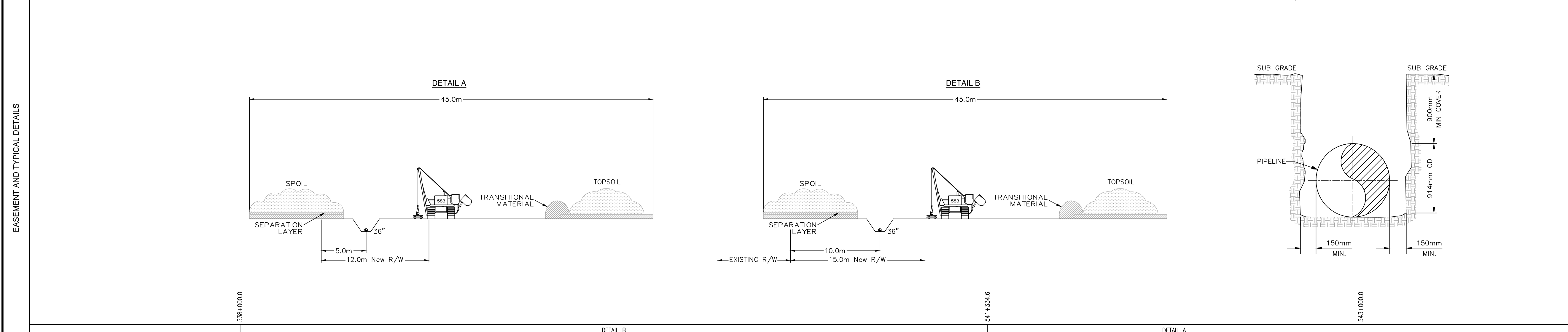


LEGEND

- ENBRIDGE KILOMETRE POST (KME)
- ENBRIDGE L3R KILOMETRE POST (KP)
- ENBRIDGE L3R STATIONING (STA.)
- ENBRIDGE L3R TRACT / PARCEL NUMBER
- PROPOSED ENBRIDGE EASEMENT



- NOTES:**
- ALL MEASUREMENTS ARE IN METERS UNLESS NOTED OTHERWISE.
 - ALL EASEMENT LENGTHS ARE ALONG DITCHLINE OF PROPOSED ENBRIDGE EASEMENT.
 - AREAS AND DISTANCES BASED ON EXISTING ENBRIDGE ROUTE SHEET DIGITAL MAPPING DATA FILES.
 - AREAS ARE COMPUTER GENERATED FROM THE PROPOSED EASEMENT PERIMETER.
 - TO CONVERT FROM METRIC TO IMPERIAL UNITS USE:
0.3048 METRE = 1 FOOT
1.609344 KILOMETRE = 1 MILE
1.0 HECTARE = 2.471 ACRES
 - FOR INFORMATION PURPOSES, EXISTING ENBRIDGE EASEMENTS MAY ALSO BE SHOWN.
 - REDUCED SIZE DRAWINGS WILL NOT BE TO SCALE.



COPYRIGHT © THIS DRAWING IS THE PROPERTY OF ENBRIDGE AND SHALL NOT BE REPRODUCED EITHER IN WHOLE OR IN PART WITHOUT PRIOR WRITTEN CONSENT OF ENBRIDGE

ENBRIDGE ENBRIDGE PIPELINES INC.
10201 JASPER AVENUE
EDMONTON ALBERTA CANADA

LINE 3 REPLACEMENT PROJECT (LINE 93)
NPS 36 PIPELINE
PLAN AND PROFILE
STA. 538+000.0 TO STA. 543+000.0

DRAWN *HL* CHECK *MF* APPROVE
DATE 15-SEPT-16 SCALE 1:10000 APPROVE

D-PPBOR-SK5003 **5003**

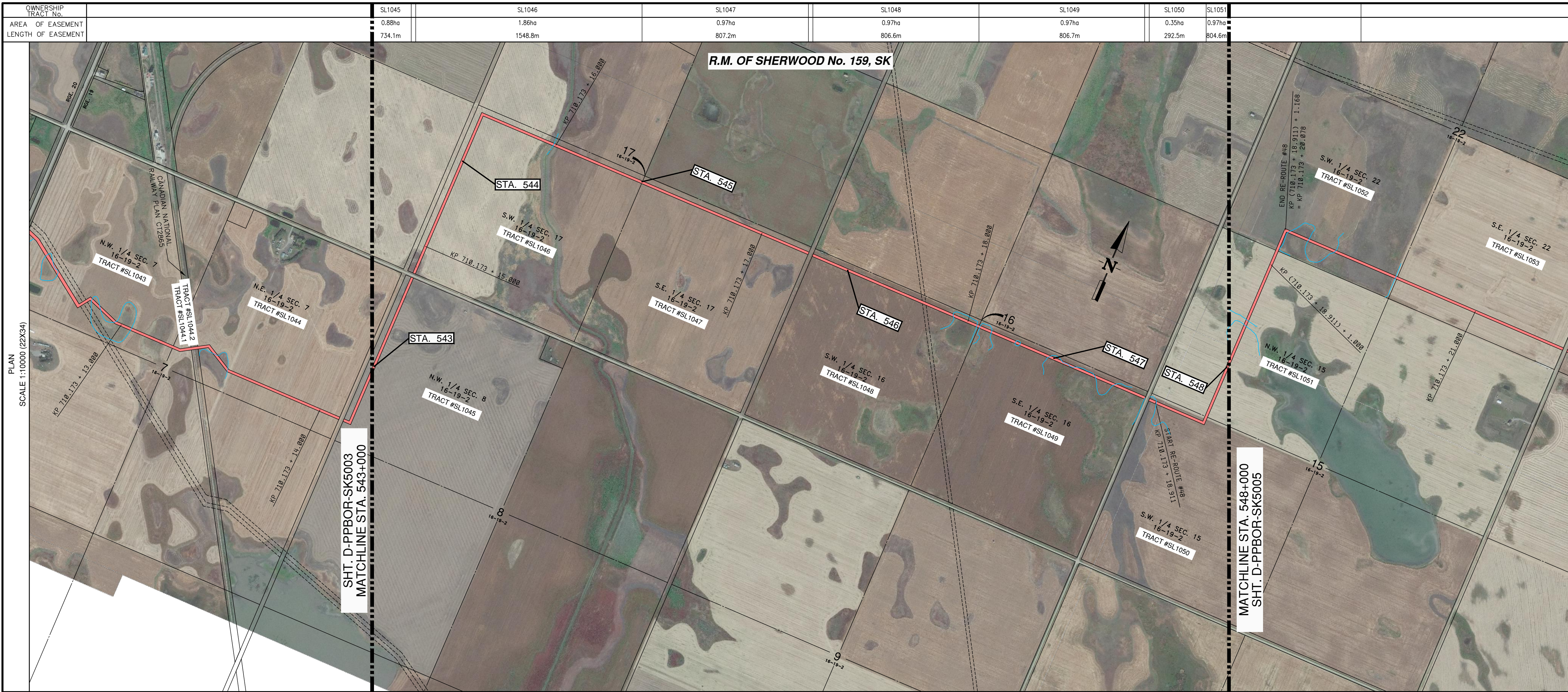
LINE 3 REPLACEMENT PROJECT (LINE 93)



BOOK OF REFERENCE
PROVINCE OF SASKATCHEWAN

DWG No.: D-PPBOR-SK5003

TRACT	PARCEL #	TITLE NUMBER	LOT	BLOCK	PLAN	LEGAL DESCRIPTION					PARTY TYPE	NAME	WIDTH OF PROPOSED EASEMENT (METRES)	LENGTH (METRES)	AREA (HA.)
						EXT.	LOC.	SEC.	TWP.	RGE.					
R.M. OF SHERWOOD No. 159, SK															
SL1034	203137332	147147206				NE	14	16	20	W.2M	OWNER	CALVIN CHARLES LIEBEL MARILYN DIAN LIEBEL	15.0	576.7	0.87
SL1035	109350334	134982265				SE	14	16	20	W.2M	OWNER	TRILOGY FARMS INC.	15.0	395.0	0.62
SL1036	110432786	111884553				SW	13	16	20	W.2M	OWNER	CALVIN CHARLES LIEBEL MARILYN DIAN LIEBEL	15.0	971.9	1.48
SL1037	203184288	147448727				SE	13	16	20	W.2M	OWNER	STEVEN PAUL LIEBEL LAURA FAYE LIEBEL	15.0	46.3	0.08
SL1038	111328196	138148634				NE	12	16	20	W.2M	OWNER	CALVIN CHARLES LIEBEL MARILYN DIAN LIEBEL	15.0	356.9	0.53
SL1038.1	145096724	138031613		A	101356994	NE	12	16	20	W.2M	OWNER	JAMES BEARE ERIN BEARE	15.0	117.0	0.18
SL1038	111328196	138148634				NE	12	16	20	W.2M	OWNER	CALVIN CHARLES LIEBEL MARILYN DIAN LIEBEL	15.0	387.8	0.57
SL1043	110413044	135110023				NW	7	16	19	W.2M	OWNER	CAROL HOWLETT MARGO DUTTON BYRON HOWLETT LYLE HOWLETT EVAN HOWLETT	15 & 12	900.9	1.20
SL1044.1	110413055	143424985				NE	7	16	19	W.2M	OWNER	FINCH'S LANDING LTD.	12.0	84.8	0.10
SL1044.2	110389394	103244573				NE	7	16	19	W.2M	OWNER	CANADIAN NATIONAL RAILWAY COMPANY	12.0	30.5	0.04
SL1044	110417228	143424963				NE	7	16	19	W.2M	OWNER	FINCH'S LANDING LTD.	12.0	728.0	0.87
SL1045	145748302	113089372				NW	8	16	19	W.2M	OWNER	ALFRED HERMAN SATTTLER	12.0	734.1	0.88

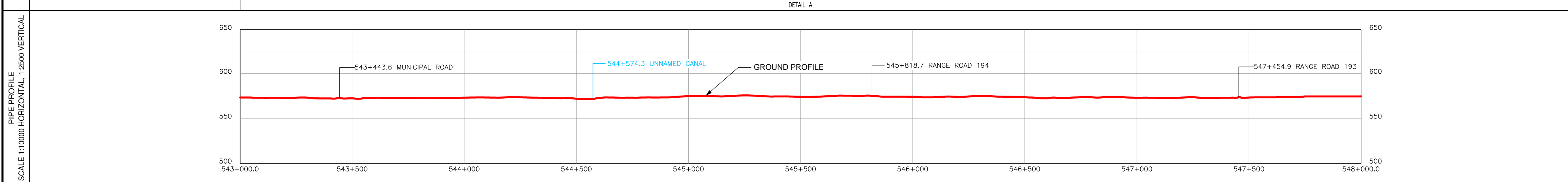
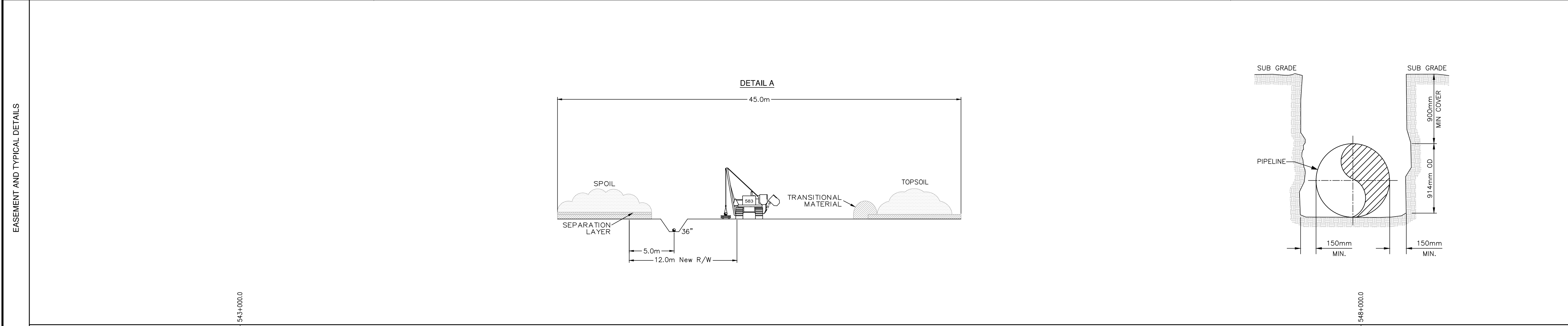


LEGEND

- ENBRIDGE KILOMETRE POST (KME)
- ENBRIDGE L3R KILOMETRE POST (KP)
- ENBRIDGE L3R STATIONING (STA.)
- ENBRIDGE L3R TRACT / PARCEL NUMBER
- PROPOSED ENBRIDGE EASEMENT

0 200 400 600
SCALE IN METERS

- NOTES:**
1. ALL MEASUREMENTS ARE IN METERS UNLESS NOTED OTHERWISE.
 2. ALL EASEMENT LENGTHS ARE ALONG DITCHLINE OF PROPOSED ENBRIDGE EASEMENT.
 3. AREAS AND DISTANCES BASED ON EXISTING ENBRIDGE ROUTE SHEET DIGITAL MAPPING DATA FILES.
 4. AREAS ARE COMPUTER GENERATED FROM THE PROPOSED EASEMENT PERIMETER.
 5. TO CONVERT FROM METRIC TO IMPERIAL UNITS USE:
0.3048 METRE = 1 FOOT
1.609344 KILOMETRE = 1 MILE
1.0 HECTARE = 2.471 ACRES
 6. FOR INFORMATION PURPOSES, EXISTING ENBRIDGE EASEMENTS MAY ALSO BE SHOWN.
 7. REDUCED SIZE DRAWINGS WILL NOT BE TO SCALE.



Copyright © THIS DRAWING IS THE PROPERTY OF ENBRIDGE AND SHALL NOT BE REPRODUCED EITHER IN WHOLE OR IN PART WITHOUT PRIOR WRITTEN CONSENT OF ENBRIDGE

ENBRIDGE ENBRIDGE PIPELINES INC.
10201 JASPER AVENUE
EDMONTON ALBERTA CANADA

LINE 3 REPLACEMENT PROJECT (LINE 93)
NPS 36 PIPELINE
PLAN AND PROFILE
STA. 543+000.0 TO STA. 548+000.0

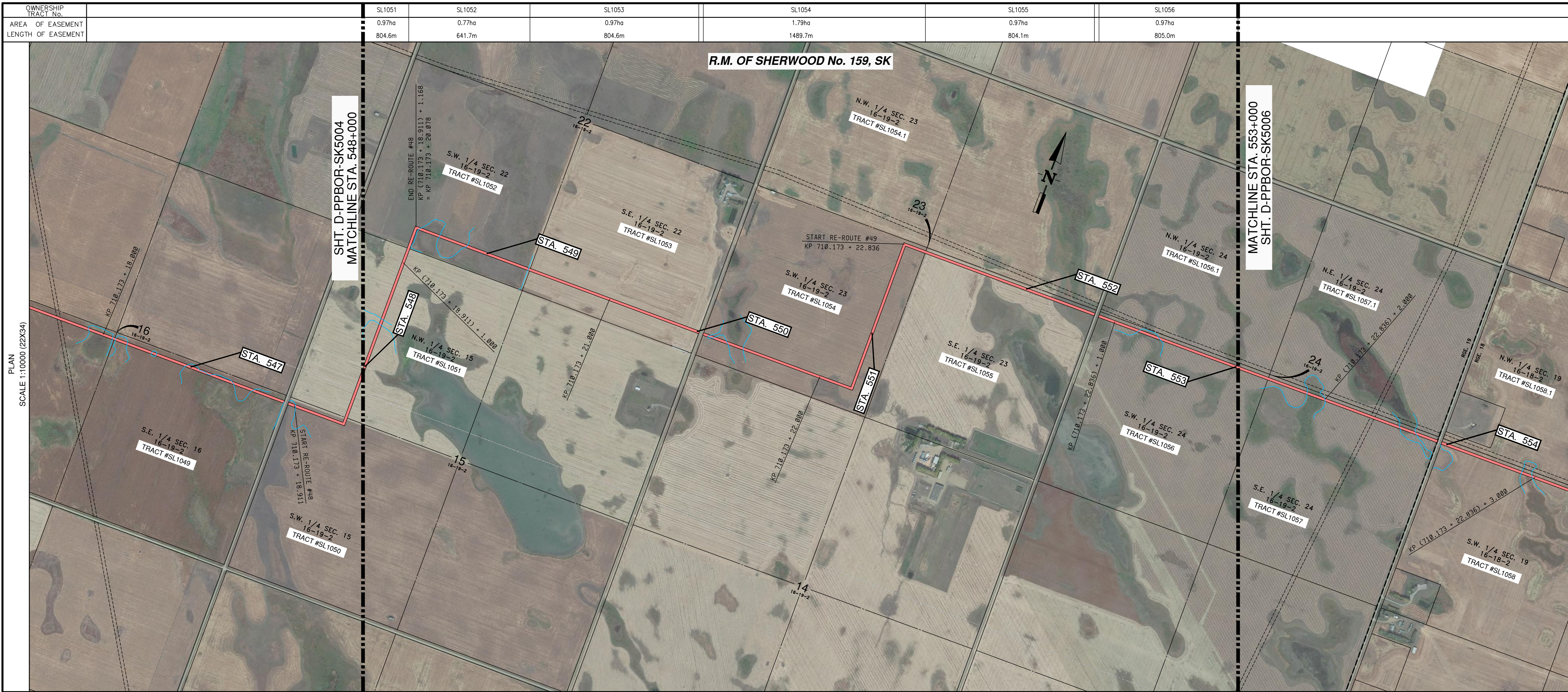
DRAWN *HL* CHECK *MF* APPROVE
DATE 15-SEPT-16 SCALE 1:10000 APPROVE

D-PPBOR-SK5004 **5004**

BOOK OF REFERENCE
PROVINCE OF SASKATCHEWAN

DWG No.: D-PPBOR-SK5004

TRACT	PARCEL #	TITLE NUMBER	LOT	BLOCK	LEGAL DESCRIPTION							PARTY TYPE	NAME	WIDTH OF PROPOSED EASEMENT (METRES)	LENGTH (METRES)	AREA (HA.)
					PLAN	EXT.	LOC.	SEC.	TWP.	RGE.	MER.					
R.M. OF SHERWOOD No. 159, SK																
SL1045	145748302	113089372				NW	8	16	19	W.2M.	OWNER	ALFRED HERMAN SATTLER VICTORIA SATTLER	12.0	734.1	0.88	
SL1046	110385615	143425010				SW	17	16	19	W.2M.	OWNER	FINCH'S LANDING LTD.	12.0	1548.8	1.86	
SL1047	110413381	143424851				SE	17	16	19	W.2M.	OWNER	FINCH'S LANDING LTD.	12.0	807.2	0.97	
SL1048	110413369	142297690				SW	16	16	19	W.2M.	OWNER	JASON ALLAN SCHMIDT JOCELYN SCHMIDT	12.0	806.6	0.97	
SL1049	110413358	142297689				SE	16	16	19	W.2M.	OWNER	JASON ALLAN SCHMIDT JOCELYN SCHMIDT	12.0	806.7	0.97	
SL1050	110413336	147665706				SW	15	16	19	W.2M.	OWNER	DALE CURTIS SCHNELL LILA MULGREW	12.0	292.5	0.35	
SL1051	110413347	144349735				NW	15	16	19	W.2M.	OWNER	SHAWN CHRISTOPHER COWIE RODNEY STEVEN COWIE BRENT COWIE GWEN COWIE	12.0	804.6	0.97	



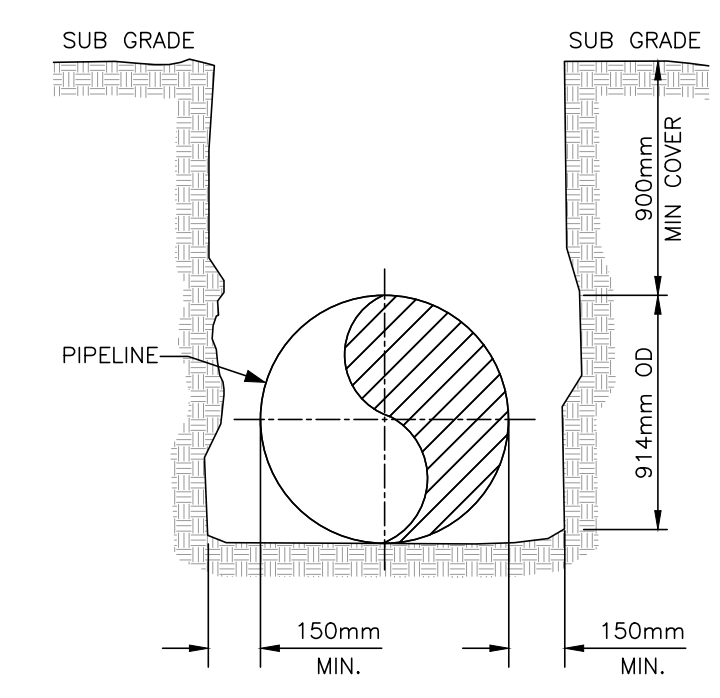
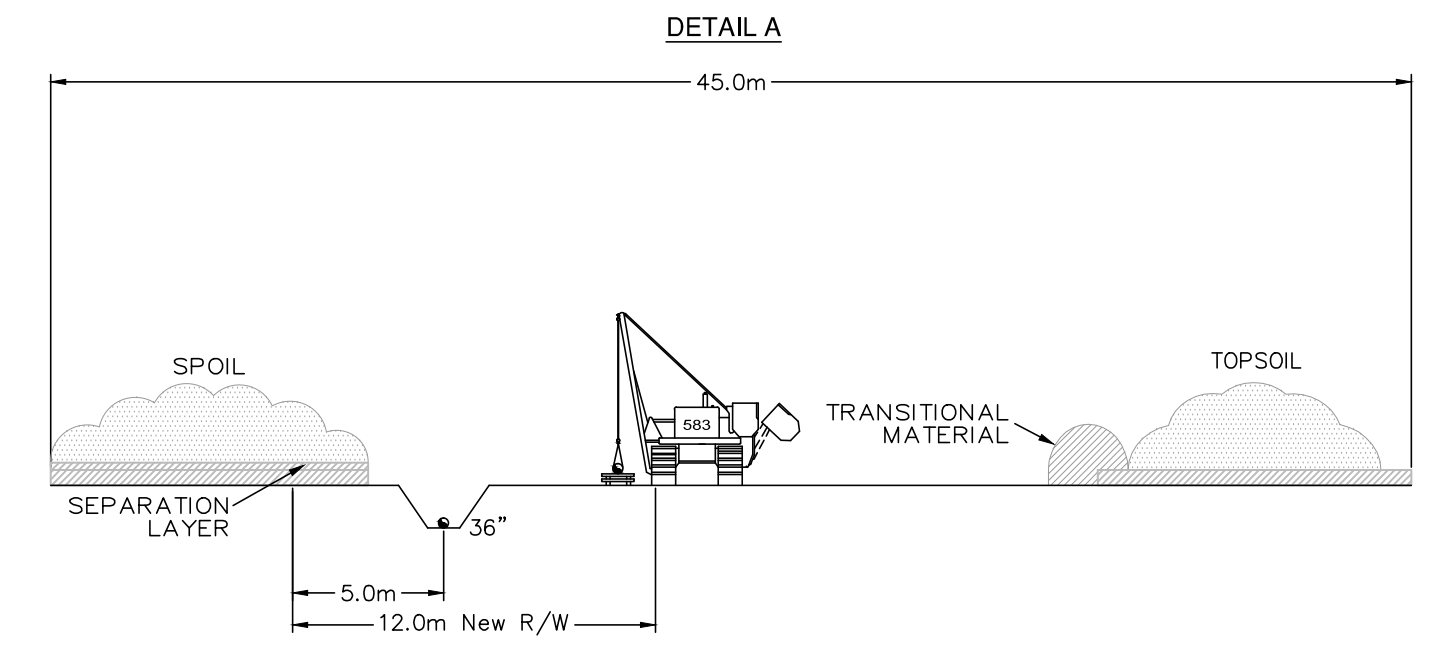
LEGEND

- ENBRIDGE KILOMETRE POST (KME)
- ENBRIDGE L3R KILOMETRE POST (KP)
- ENBRIDGE L3R STATIONING (STA.)
- SL1081 ENBRIDGE L3R TRACT / PARCEL NUMBER
- PROPOSED ENBRIDGE EASEMENT

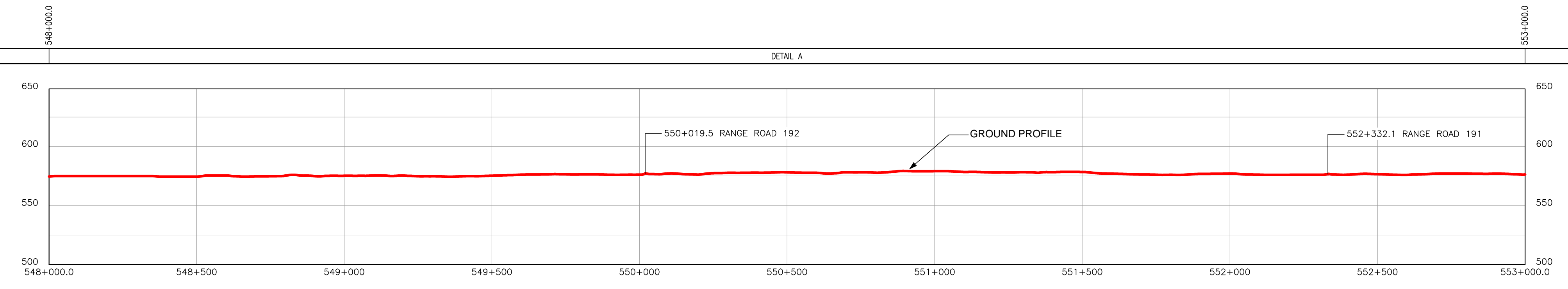


- NOTES:**
- ALL MEASUREMENTS ARE IN METERS UNLESS NOTED OTHERWISE.
 - ALL EASEMENT LENGTHS ARE ALONG DITCHLINE OF PROPOSED ENBRIDGE EASEMENT.
 - AREAS AND DISTANCES BASED ON EXISTING ENBRIDGE ROUTE SHEET DIGITAL MAPPING DATA FILES.
 - AREAS ARE COMPUTER GENERATED FROM THE PROPOSED EASEMENT PERIMETER.
 - TO CONVERT FROM METRIC TO IMPERIAL UNITS USE:
0.3048 METRE = 1 FOOT
1.609344 KILOMETRE = 1 MILE
1.0 HECTARE = 2.471 ACRES
 - FOR INFORMATION PURPOSES, EXISTING ENBRIDGE EASEMENTS MAY ALSO BE SHOWN.
 - REDUCED SIZE DRAWINGS WILL NOT BE TO SCALE.

EASEMENT AND TYPICAL DETAILS



PIPE PROFILE
SCALE 1:10000 HORIZONTAL, 1:2500 VERTICAL



COPYRIGHT © THIS DRAWING IS THE PROPERTY OF ENBRIDGE AND SHALL NOT BE REPRODUCED EITHER IN WHOLE OR IN PART WITHOUT PRIOR WRITTEN CONSENT OF ENBRIDGE

ENBRIDGE ENBRIDGE PIPELINES INC.
10201 JASPER AVENUE
EDMONTON ALBERTA CANADA

LINE 3 REPLACEMENT PROJECT (LINE 93)
NPS 36 PIPELINE
PLAN AND PROFILE
STA. 548+000.0 TO STA. 553+000.0

DRAWN *HL* CHECK *MF* APPROVE
DATE 15-SEPT-16 SCALE 1:10000 APPROVE

D-PPBOR-SK5005 **5005**

BOOK OF REFERENCE
PROVINCE OF SASKATCHEWAN

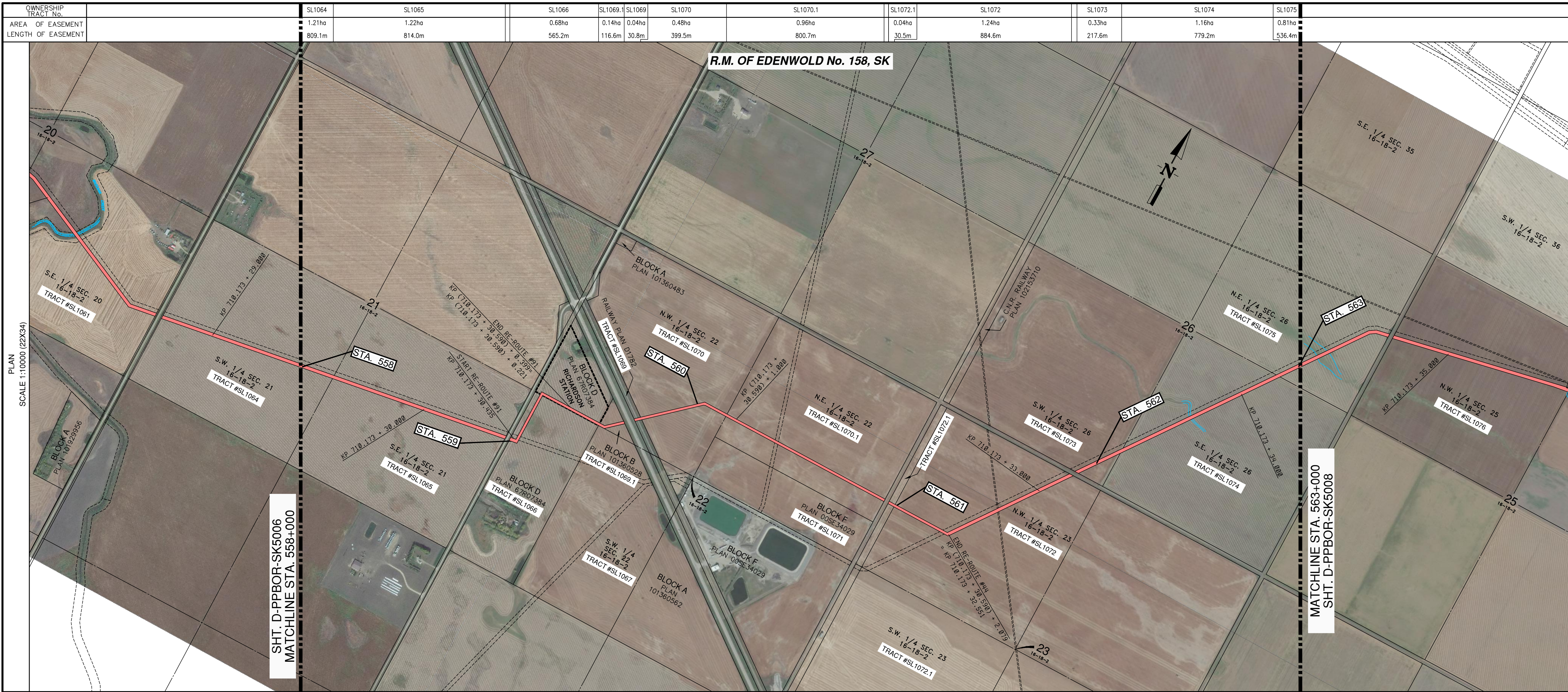
DWG No.: D-PPBOR-SK5005

TRACT	PARCEL #	TITLE NUMBER	LOT	BLOCK	PLAN	LEGAL DESCRIPTION					PARTY TYPE	NAME	WIDTH OF PROPOSED EASEMENT (METRES)	LENGTH (METRES)	AREA (HA.)	
						EXT.	LOC.	SEC.	TWP.	RGE.						MER.
R.M. OF SHERWOOD No. 159, SK																
SL1051	110413347	144349735				NW	15	16	19	2	W.2M.	OWNER	SHAWN CHRISTOPHER COWIE RODNEY STEVEN COWIE BRENT COWIE GWEN COWIE	12.0	804.6	0.97
SL1052	110413538	140460263				SW	22	16	19	2	W.2M.	OWNER	MARGARET ELLEN CLIVE	12.0	641.7	0.77
SL1053	110413527	127823946				SE	22	16	19	2	W.2M.	OWNER	BRENT COWIE GWEN COWIE	12.0	804.6	0.97
SL1054	110385682	120958454				SW	23	16	19	2	W.2M.	OWNER	COWIE FARMS LTD	12.0	1489.7	1.79
SL1055	110413550	127316291				SE	23	16	19	2	W.2M.	OWNER	DGC INVESTMENTS INC.	12.0	804.1	0.97
SL1056	110413583	145522054				SW	24	16	19	2	W.2M.	OWNER	G-5 MANAGEMENT LTD.	12.0	805.0	0.97

BOOK OF REFERENCE
PROVINCE OF SASKATCHEWAN

DWG No.: D-PPBOR-SK5006

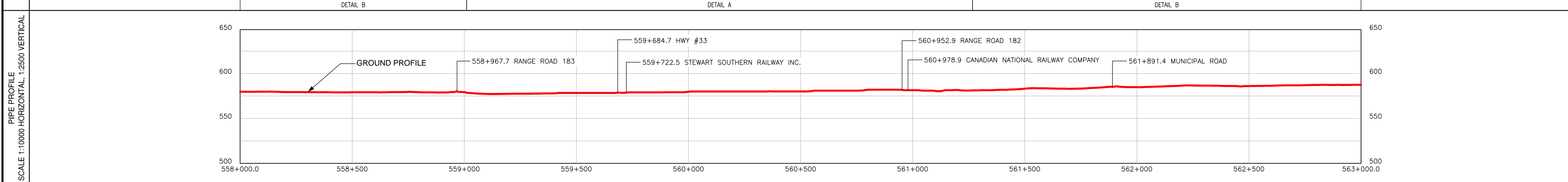
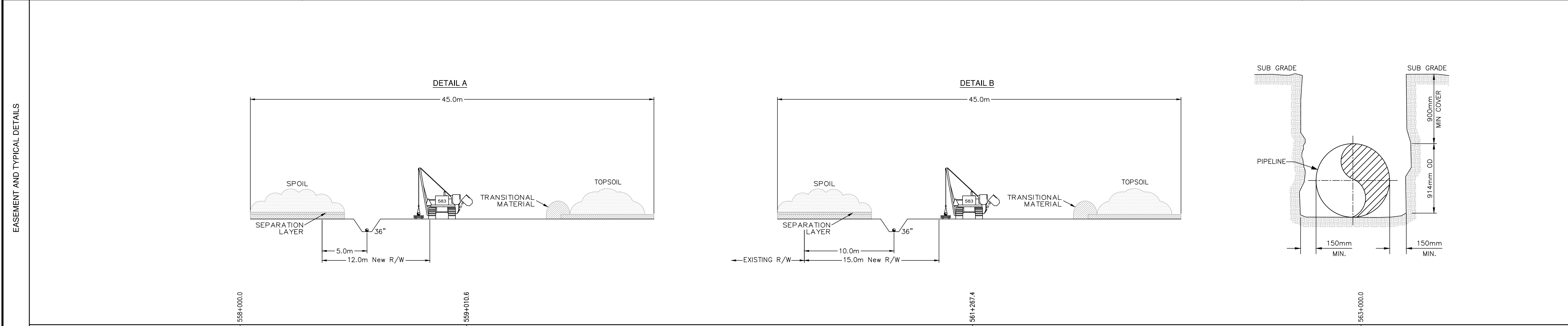
TRACT	PARCEL #	TITLE NUMBER	LOT	BLOCK	LEGAL DESCRIPTION					PARTY TYPE	NAME	WIDTH OF PROPOSED EASEMENT (METRES)	LENGTH (METRES)	AREA (HA.)	
					PLAN	EXT.	LOC.	SEC.	TWP.						RGE.
R.M. OF SHERWOOD No. 159, SK															
SL1056	110413583	145522054				SW	24	16	19	W.2M.	OWNER	G-5 MANAGEMENT LTD.	12.0	805.0	0.97
SL1057	110385693	145522087				SE	24	16	19	W.2M.	OWNER	REG GROSS	12.0	805.0	0.97
R.M. OF EDENWOLD No. 158, SK															
SL1058	164848911	145521996				SW	19	16	18	W.2M.	OWNER	G-5 MANAGEMENT LTD.	12.0	802.4	0.96
SL1059	110407126	145522043				SE	19	16	18	W.2M.	OWNER	G-5 MANAGEMENT LTD.	12.0	803.8	0.97
SL1060	131845721	144724305				SW	20	16	18	W.2M.	OWNER	JOYCE MARY LEPAGE DAVID FRANCIS SLOAN GRANT JASON SEAN SLOAN TRENT JEREMY DAVID SLOAN	12 & 15	830.6	1.23
SL1061	163546263	144724316				SE	20	16	18	W.2M.	OWNER	JOYCE MARY LEPAGE DAVID FRANCIS SLOAN GRANT JASON SEAN SLOAN TRENT JEREMY DAVID SLOAN	15.0	869.3	1.30
SL1064	110386616	135005138				SW	21	16	18	W.2M.	OWNER	664332 ALBERTA LTD.	15.0	809.1	1.21



- LEGEND**
- ENBRIDGE KILOMETRE POST (KME)
 - ENBRIDGE L3R KILOMETRE POST (KP)
 - ENBRIDGE L3R STATIONING (STA.)
 - ENBRIDGE L3R TRACT / PARCEL NUMBER
 - PROPOSED ENBRIDGE EASEMENT



- NOTES:**
- ALL MEASUREMENTS ARE IN METERS UNLESS NOTED OTHERWISE.
 - ALL EASEMENT LENGTHS ARE ALONG DITCHLINE OF PROPOSED ENBRIDGE EASEMENT.
 - AREAS AND DISTANCES BASED ON EXISTING ENBRIDGE ROUTE SHEET DIGITAL MAPPING DATA FILES.
 - AREAS ARE COMPUTER GENERATED FROM THE PROPOSED EASEMENT PERIMETER.
 - TO CONVERT FROM METRIC TO IMPERIAL UNITS USE:
0.3048 METRE = 1 FOOT
1.609344 KILOMETRE = 1 MILE
1.0 HECTARE = 2.471 ACRES
 - FOR INFORMATION PURPOSES, EXISTING ENBRIDGE EASEMENTS MAY ALSO BE SHOWN.
 - REDUCED SIZE DRAWINGS WILL NOT BE TO SCALE.



COPYRIGHT © THIS DRAWING IS THE PROPERTY OF ENBRIDGE AND SHALL NOT BE REPRODUCED EITHER IN WHOLE OR IN PART WITHOUT PRIOR WRITTEN CONSENT OF ENBRIDGE

ENBRIDGE ENBRIDGE PIPELINES INC.
10201 JASPER AVENUE
EDMONTON ALBERTA CANADA

LINE 3 REPLACEMENT PROJECT (LINE 93)
NPS 36 PIPELINE
PLAN AND PROFILE
STA. 558+000.0 TO STA. 563+000.0

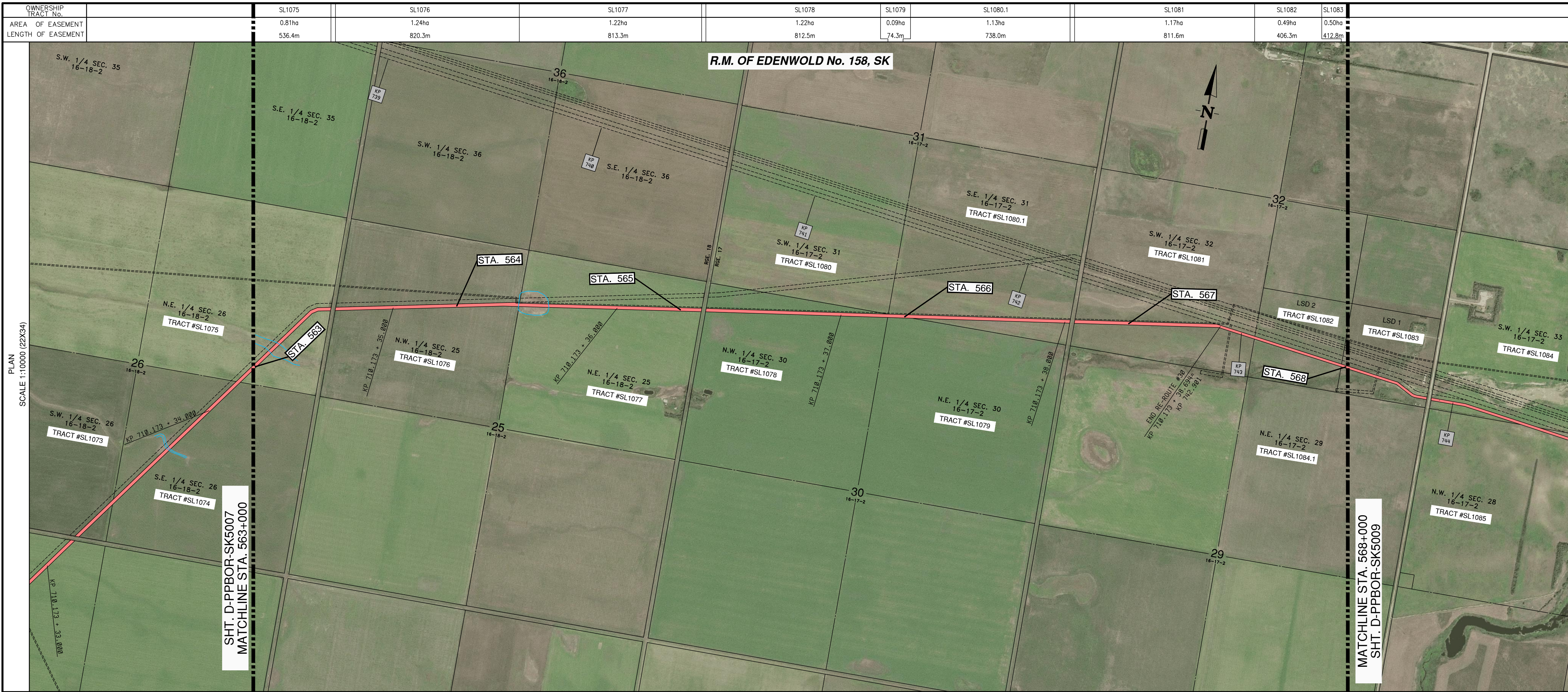
DRAWN *HL* CHECK *MF* APPROVE
DATE 15-SEPT-16 SCALE 1:10000 APPROVE

D-PPBOR-SK5007 **5007**

BOOK OF REFERENCE
PROVINCE OF SASKATCHEWAN

DWG No.: D-PPBOR-SK5007

TRACT	PARCEL #	TITLE NUMBER	LOT	BLOCK	PLAN	LEGAL DESCRIPTION					PARTY TYPE	NAME	WIDTH OF PROPOSED EASEMENT (METRES)	LENGTH (METRES)	AREA (HA.)
						EXT.	LOC.	SEC.	TWP.	RGE.					
R.M. OF EDENWOLD No. 158, SK															
SL1064	110386616	135005138				SW	21	16	18	W.2M.	OWNER	664332 ALBERTA LTD.	15.0	809.0	1.21
SL1065	110407182	135005071				SE	21	16	18	W.2M.	OWNER	664332 ALBERTA LTD.	15.0	814.0	1.22
SL1066	164341076	146091708				SW	22	16	18	W.2M.	OWNER	ENBRIDGE PIPELINES INC.	15 & 12	565.2	0.68
SL1069.1	164334461	136820921		B	101360528	NW	22	16	18	W.2M.	OWNER	GREGORY ROBERT KOHLER DAVID ARTHUR KOHLER	12.0	116.6	0.14
SL1069	110388719	139671096			D1782	NW	22	16	18	W.2M.	OWNER	STEWART SOUTHERN RAILWAY INC.	12.0	30.8	0.04
SL1070	164336856	136825443				NW	22	16	18	W.2M.	OWNER	A. & H. LAND CO. LTD.	12.0	399.5	0.48
SL1070.1	110390914	109433987				NE	22	16	18	W.2M.	OWNER	A. & H. LAND CO. LTD.	12.0	800.7	0.96
SL1072.1	202963282	145091549			102153710	NW	23	16	18	W.2M.	OWNER	CANADIAN NATIONAL RAILWAY COMPANY	12.0	30.5	0.04
SL1072	202963327	145091516				NW	23	16	18	W.2M.	OWNER	A. & H. LAND CO. LTD.	12 & 15	884.6	1.24
SL1073	202963394	145091392				SW	26	16	18	W.2M.	OWNER	GREGORY ROBERT KOHLER DAVID ARTHUR KOHLER	15.0	217.6	0.33
SL1074	110407306	134306759				SE	26	16	18	W.2M.	OWNER	MURRAY WADE HELLER WENDY ISABELLE HELLER	15.0	779.2	1.16
SL1075	110407328	109433628				NE	26	16	18	W.2M.	OWNER	GREGORY ROBERT KOHLER DAVID ARTHUR KOHLER	15.0	536.4	0.81

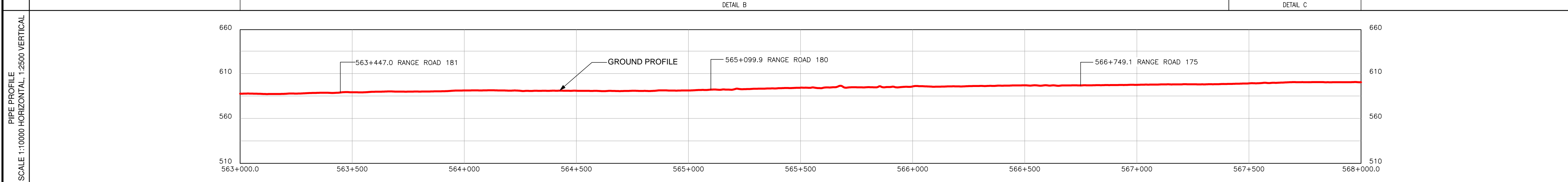
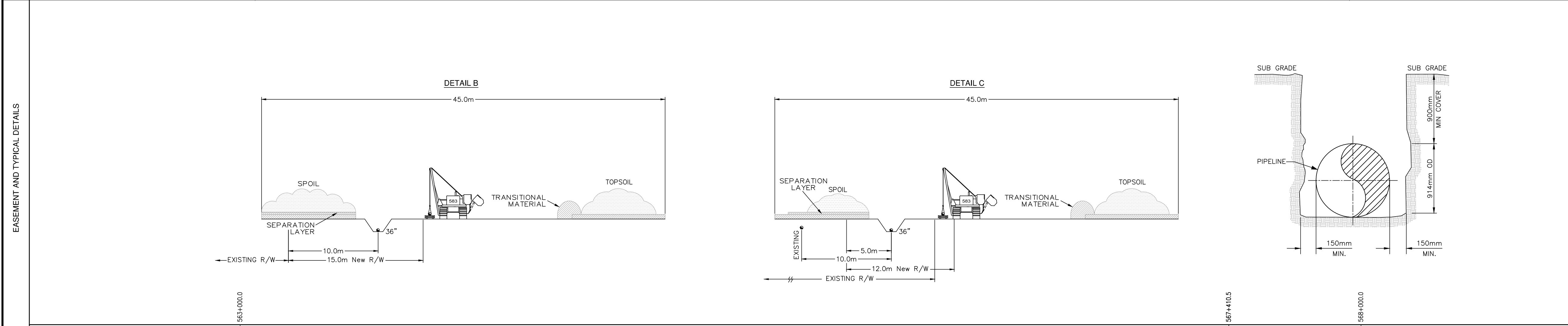


LEGEND

- ENBRIDGE KILOMETRE POST (KME)
- ENBRIDGE L3R KILOMETRE POST (KP)
- ENBRIDGE L3R STATIONING (STA.)
- ENBRIDGE L3R TRACT / PARCEL NUMBER
- PROPOSED ENBRIDGE EASEMENT



- NOTES:**
- ALL MEASUREMENTS ARE IN METERS UNLESS NOTED OTHERWISE.
 - ALL EASEMENT LENGTHS ARE ALONG DITCHLINE OF PROPOSED ENBRIDGE EASEMENT.
 - AREAS AND DISTANCES BASED ON EXISTING ENBRIDGE ROUTE SHEET DIGITAL MAPPING DATA FILES.
 - AREAS ARE COMPUTER GENERATED FROM THE PROPOSED EASEMENT PERIMETER.
 - TO CONVERT FROM METRIC TO IMPERIAL UNITS USE:
0.3048 METRE = 1 FOOT
1.609344 KILOMETRE = 1 MILE
1.0 HECTARE = 2.471 ACRES
 - FOR INFORMATION PURPOSES, EXISTING ENBRIDGE EASEMENTS MAY ALSO BE SHOWN.
 - REDUCED SIZE DRAWINGS WILL NOT BE TO SCALE.



COPYRIGHT © THIS DRAWING IS THE PROPERTY OF ENBRIDGE AND SHALL NOT BE REPRODUCED EITHER IN WHOLE OR IN PART WITHOUT PRIOR WRITTEN CONSENT OF ENBRIDGE

ENBRIDGE ENBRIDGE PIPELINES INC.
10201 JASPER AVENUE
EDMONTON ALBERTA CANADA

LINE 3 REPLACEMENT PROJECT (LINE 93)
NPS 36 PIPELINE
PLAN AND PROFILE
STA. 563+000.0 TO STA. 568+000.0

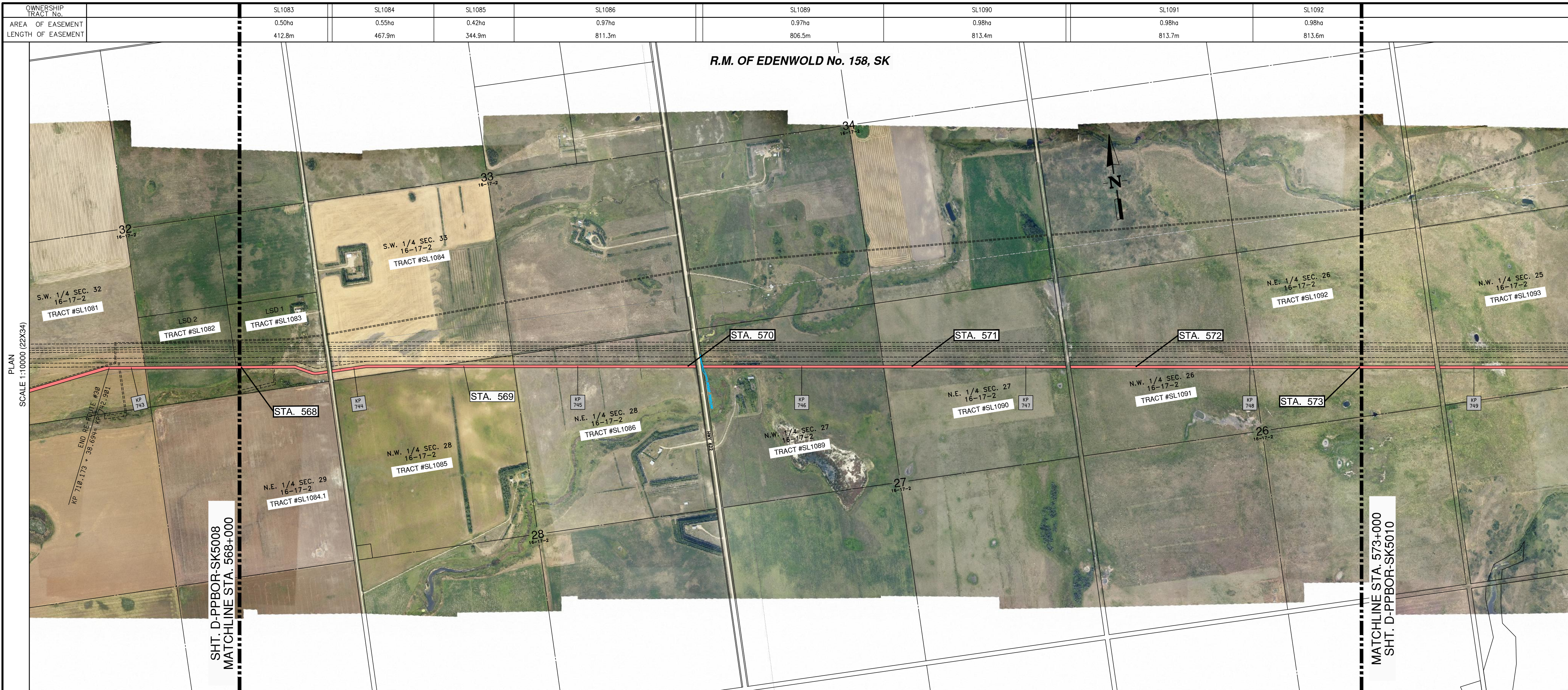
DRAWN *HL* CHECK *MF* APPROVE
DATE 15-SEPT-16 SCALE 1:10000 APPROVE

D-PPBOR-SK5008 **5008**

BOOK OF REFERENCE
PROVINCE OF SASKATCHEWAN

DWG No.: D-PPBOR-SK5008

TRACT	PARCEL #	TITLE NUMBER	LOT	BLOCK	LEGAL DESCRIPTION							PARTY TYPE	NAME	WIDTH OF PROPOSED EASEMENT (METRES)	LENGTH (METRES)	AREA (HA.)
					PLAN	EXT.	LOC.	SEC.	TWP.	RGE.	MER.					
R.M. OF EDENWOLD No. 158, SK																
SL1075	110407328	109433628				NE	26	16	18	W.2M.	OWNER	GREGORY ROBERT KOHLER DAVID ARTHUR KOHLER	15.0	536.4	0.81	
SL1076	110407283	109433673				NW	25	16	18	W.2M.	OWNER	WENDY JOY SCHOENROTH FRIEDRICH GEORGE SCHOENROTH IRENE JULIA SCHOENROTH	15.0	820.3	1.24	
SL1077	110407294	108735385				NE	25	16	18	W.2M.	OWNER	MURRAY WADE HELLER WENDY ISABELLE HELLER	15.0	813.3	1.22	
SL1078	110410647	141506030				NW	30	16	17	W.2M.	OWNER	VALE POTASH CANADA LIMITED	15.0	812.5	1.22	
SL1079	110410658	141506108				NE	30	16	17	W.2M.	OWNER	VALE POTASH CANADA LIMITED	15.0	74.3	0.09	
SL1080.1	110385255	141447898				SE	31	16	17	W.2M.	OWNER	VALE POTASH CANADA LIMITED	15.0	738.0	1.13	
SL1081	110410692	141395845				SW	32	16	17	W.2M.	OWNER	VALE POTASH CANADA LIMITED	15 & 12	811.6	1.17	
SL1082	131844124	141473752				LSD 2	32	16	17	W.2M.	OWNER	VALE POTASH CANADA LIMITED	12.0	406.3	0.49	
SL1083	131844157	141447629				LSD 1	32	16	17	W.2M.	OWNER	VALE POTASH CANADA LIMITED	12.0	412.8	0.50	

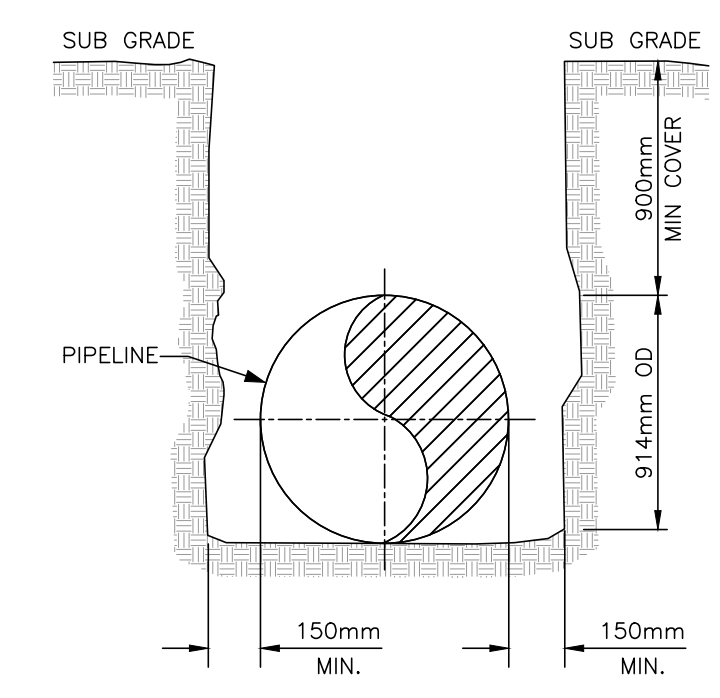
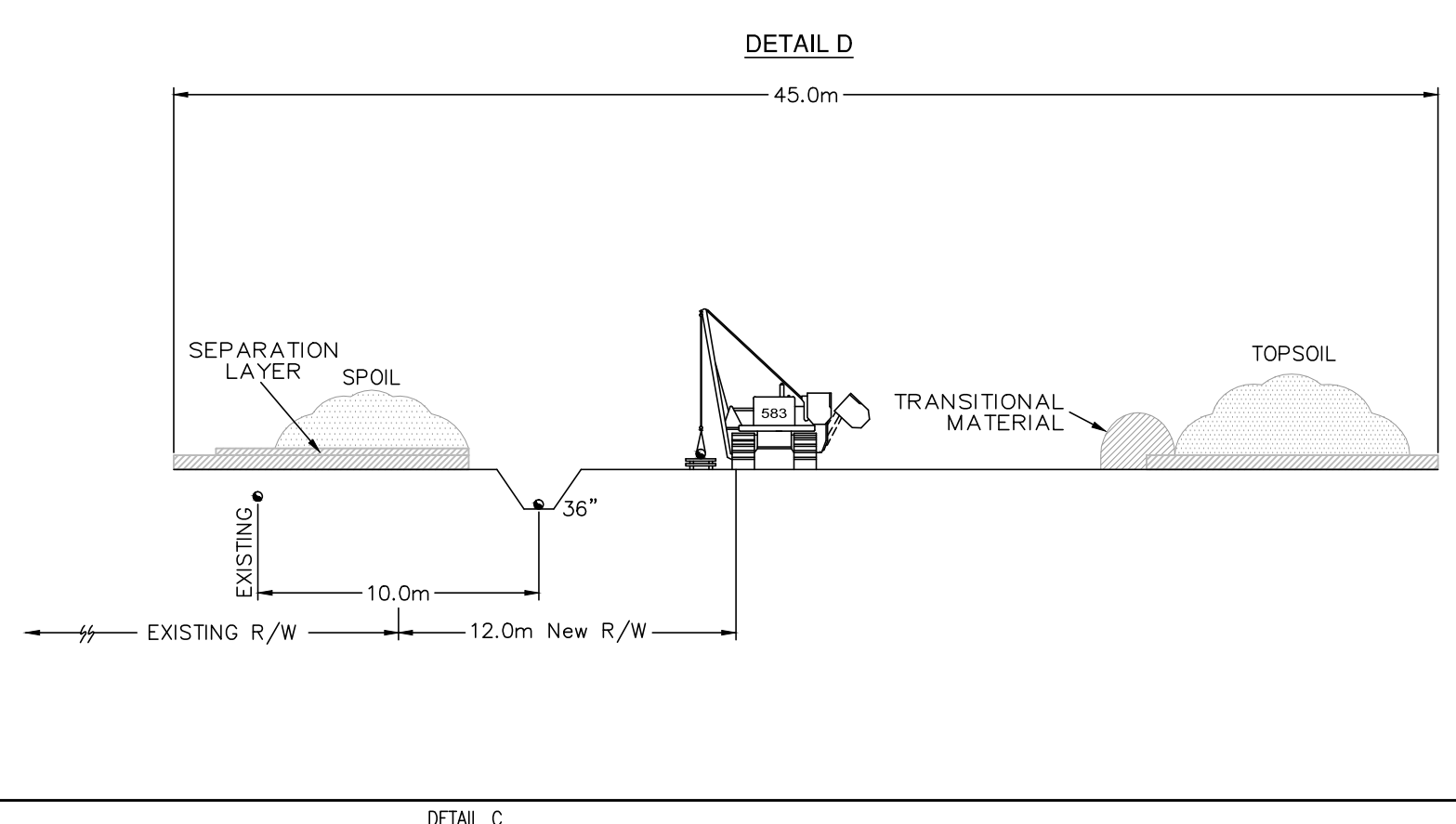
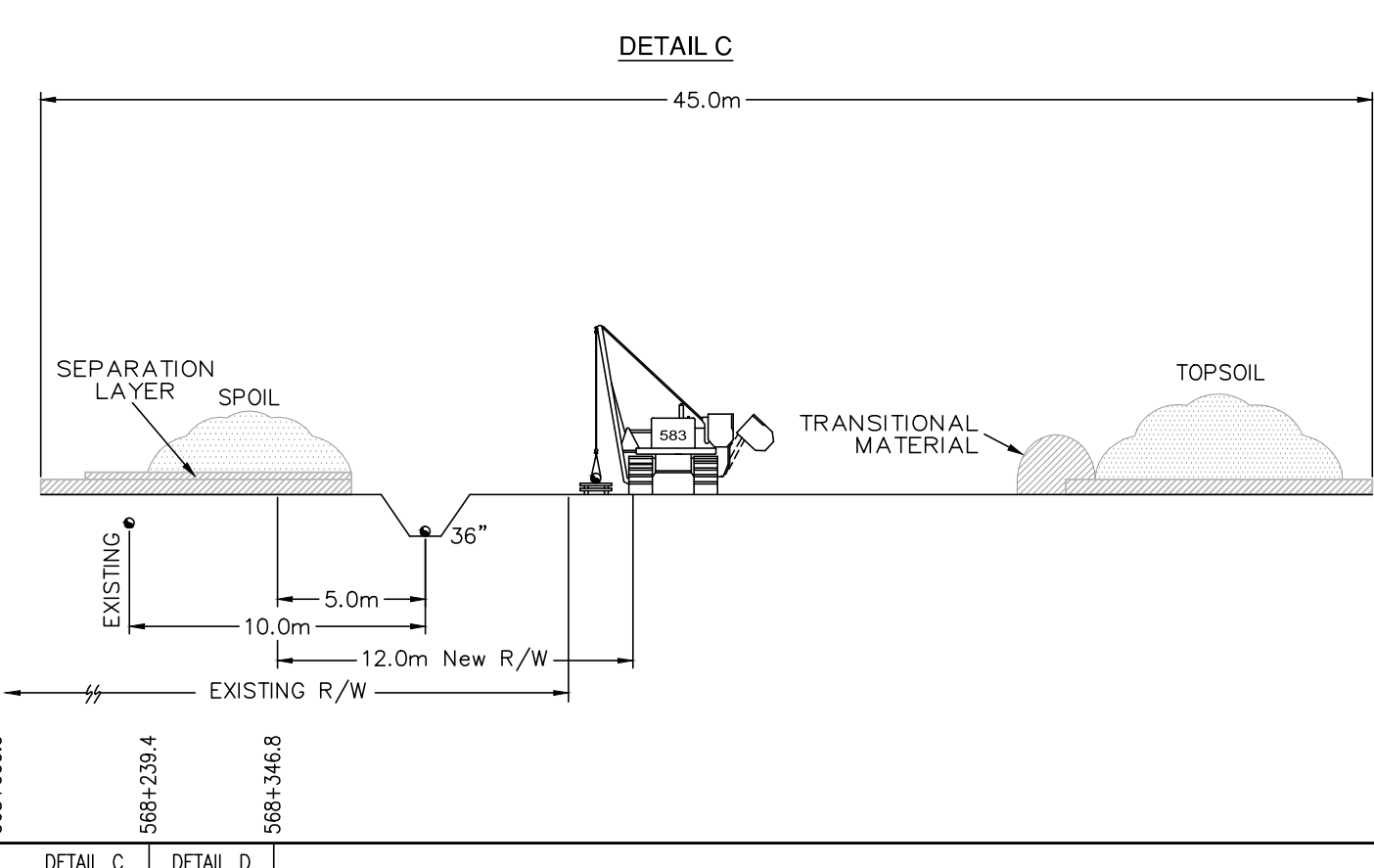


- LEGEND**
- ENBRIDGE KILOMETRE POST (KME)
 - ENBRIDGE L3R KILOMETRE POST (KP)
 - ENBRIDGE L3R STATIONING (STA.)
 - ENBRIDGE L3R TRACT / PARCEL NUMBER
 - PROPOSED ENBRIDGE EASEMENT

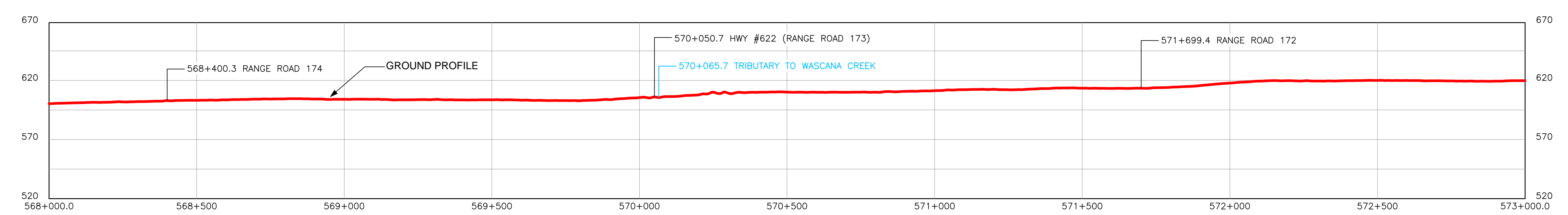


- NOTES:**
1. ALL MEASUREMENTS ARE IN METERS UNLESS NOTED OTHERWISE.
 2. ALL EASEMENT LENGTHS ARE ALONG DITCHLINE OF PROPOSED ENBRIDGE EASEMENT.
 3. AREAS AND DISTANCES BASED ON EXISTING ENBRIDGE ROUTE SHEET DIGITAL MAPPING DATA FILES.
 4. AREAS ARE COMPUTER GENERATED FROM THE PROPOSED EASEMENT PERIMETER.
 5. TO CONVERT FROM METRIC TO IMPERIAL UNITS USE:
0.3048 METRE = 1 FOOT
1.609344 KILOMETRE = 1 MILE
1.0 HECTARE = 2.471 ACRES
 6. FOR INFORMATION PURPOSES, EXISTING ENBRIDGE EASEMENTS MAY ALSO BE SHOWN.
 7. REDUCED SIZE DRAWINGS WILL NOT BE TO SCALE.

EASEMENT AND TYPICAL DETAILS



PIPE PROFILE
SCALE 1:10000 HORIZONTAL, 1:2500 VERTICAL



COPYRIGHT © THIS DRAWING IS THE PROPERTY OF ENBRIDGE AND SHALL NOT BE REPRODUCED EITHER IN WHOLE OR IN PART WITHOUT PRIOR WRITTEN CONSENT OF ENBRIDGE

ENBRIDGE ENBRIDGE PIPELINES INC.
10201 JASPER AVENUE
EDMONTON ALBERTA CANADA

LINE 3 REPLACEMENT PROJECT (LINE 93)
NPS 36 PIPELINE
PLAN AND PROFILE
STA. 568+000.0 TO STA. 573+000.0

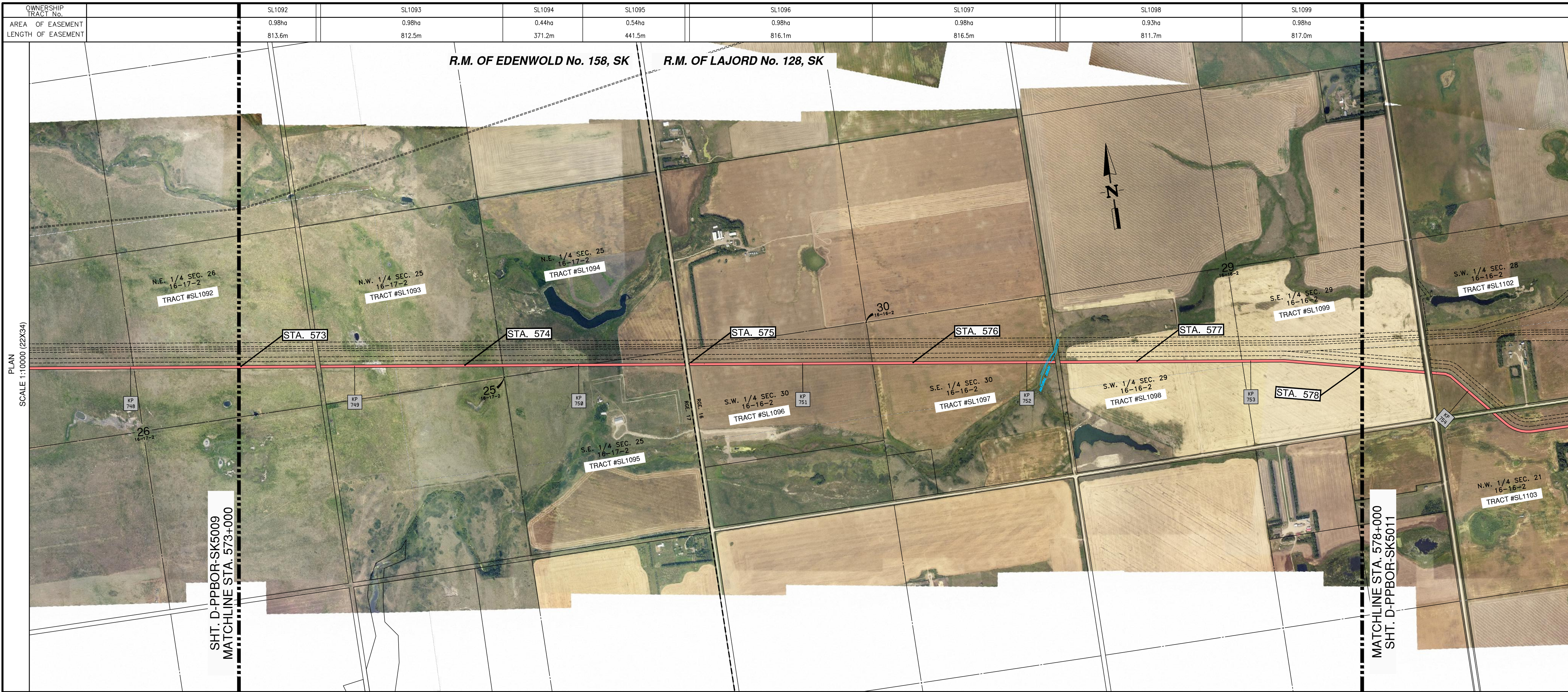
DRAWN *HL* CHECK *MF* APPROVE
DATE 15-SEPT-16 SCALE 1:10000 APPROVE

D-PPBOR-SK5009 **5009**

BOOK OF REFERENCE
PROVINCE OF SASKATCHEWAN

DWG No.: D-PPBOR-SK5009

TRACT	PARCEL #	TITLE NUMBER	LOT	BLOCK	LEGAL DESCRIPTION					PARTY TYPE	NAME	WIDTH OF PROPOSED EASEMENT (METRES)	LENGTH (METRES)	AREA (HA.)
					PLAN	EXT.	LOC.	SEC.	TWP.					
R.M. OF EDENWOLD No. 158, SK														
SL1083	131844157	141447629			LSD 1	32	16	17	W.2M.	OWNER	VALE POTASH CANADA LIMITED	12.0	412.8	0.50
SL1084	110410726	141447595			SW	33	16	17	W.2M.	OWNER	VALE POTASH CANADA LIMITED	12.0	467.9	0.55
SL1085	135728893	141602341			NW	28	16	17	W.2M.	OWNER	VALE POTASH CANADA LIMITED	12.0	344.9	0.42
SL1086	110410591	141353502			NE	28	16	17	W.2M.	OWNER	VALE POTASH CANADA LIMITED	12.0	811.3	0.97
SL1089	110410568	141506535			NW	27	16	17	W.2M.	OWNER	VALE POTASH CANADA LIMITED	12.0	806.5	0.97
SL1090	110385918	142668838			NE	27	16	17	W.2M.	OWNER	VALE POTASH CANADA LIMITED	12.0	813.4	0.98
SL1091	110410535	142668760			NW	26	16	17	W.2M.	OWNER	VALE POTASH CANADA LIMITED	12.0	813.7	0.98
SL1092	110387268	142668759			NE	26	16	17	W.2M.	OWNER	VALE POTASH CANADA LIMITED	12.0	813.6	0.98

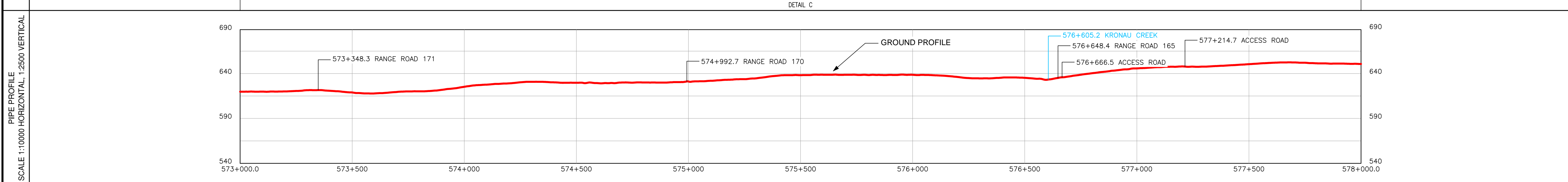
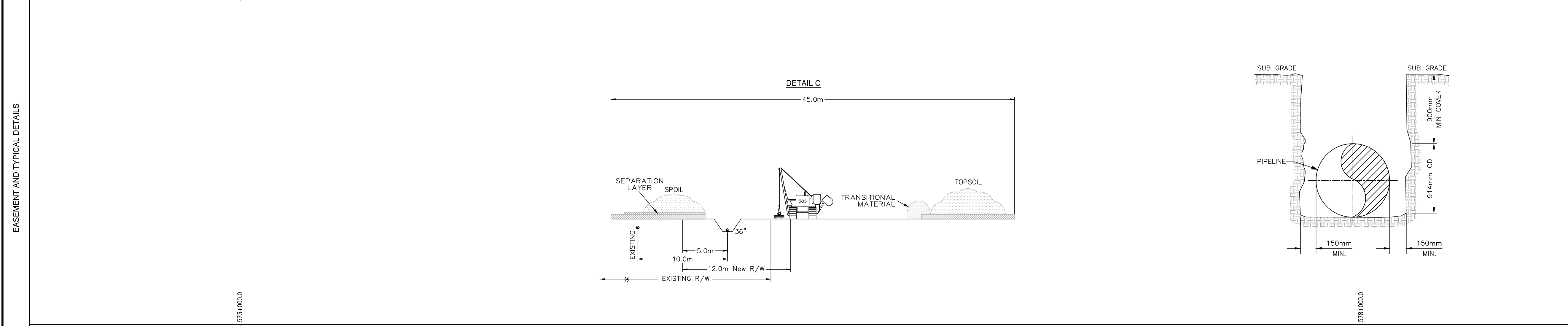


LEGEND

- ENBRIDGE KILOMETRE POST (KME)
- ENBRIDGE L3R KILOMETRE POST (KP)
- ENBRIDGE L3R STATIONING (STA.)
- ENBRIDGE L3R TRACT / PARCEL NUMBER
- PROPOSED ENBRIDGE EASEMENT



- NOTES:**
1. ALL MEASUREMENTS ARE IN METERS UNLESS NOTED OTHERWISE.
 2. ALL EASEMENT LENGTHS ARE ALONG DITCHLINE OF PROPOSED ENBRIDGE EASEMENT.
 3. AREAS AND DISTANCES BASED ON EXISTING ENBRIDGE ROUTE SHEET DIGITAL MAPPING DATA FILES.
 4. AREAS ARE COMPUTER GENERATED FROM THE PROPOSED EASEMENT PERIMETER.
 5. TO CONVERT FROM METRIC TO IMPERIAL UNITS USE:
0.3048 METRE = 1 FOOT
1.609344 KILOMETRE = 1 MILE
1.0 HECTARE = 2.471 ACRES
 6. FOR INFORMATION PURPOSES, EXISTING ENBRIDGE EASEMENTS MAY ALSO BE SHOWN.
 7. REDUCED SIZE DRAWINGS WILL NOT BE TO SCALE.



COPYRIGHT © THIS DRAWING IS THE PROPERTY OF ENBRIDGE AND SHALL NOT BE REPRODUCED EITHER IN WHOLE OR IN PART WITHOUT PRIOR WRITTEN CONSENT OF ENBRIDGE

ENBRIDGE ENBRIDGE PIPELINES INC.
10201 JASPER AVENUE
EDMONTON ALBERTA CANADA

LINE 3 REPLACEMENT PROJECT (LINE 93)
NPS 36 PIPELINE
PLAN AND PROFILE
STA. 573+000.0 TO STA. 578+000.0

DRAWN *HL* CHECK *MF* APPROVE
DATE 15-SEPT-16 SCALE 1:10000 APPROVE

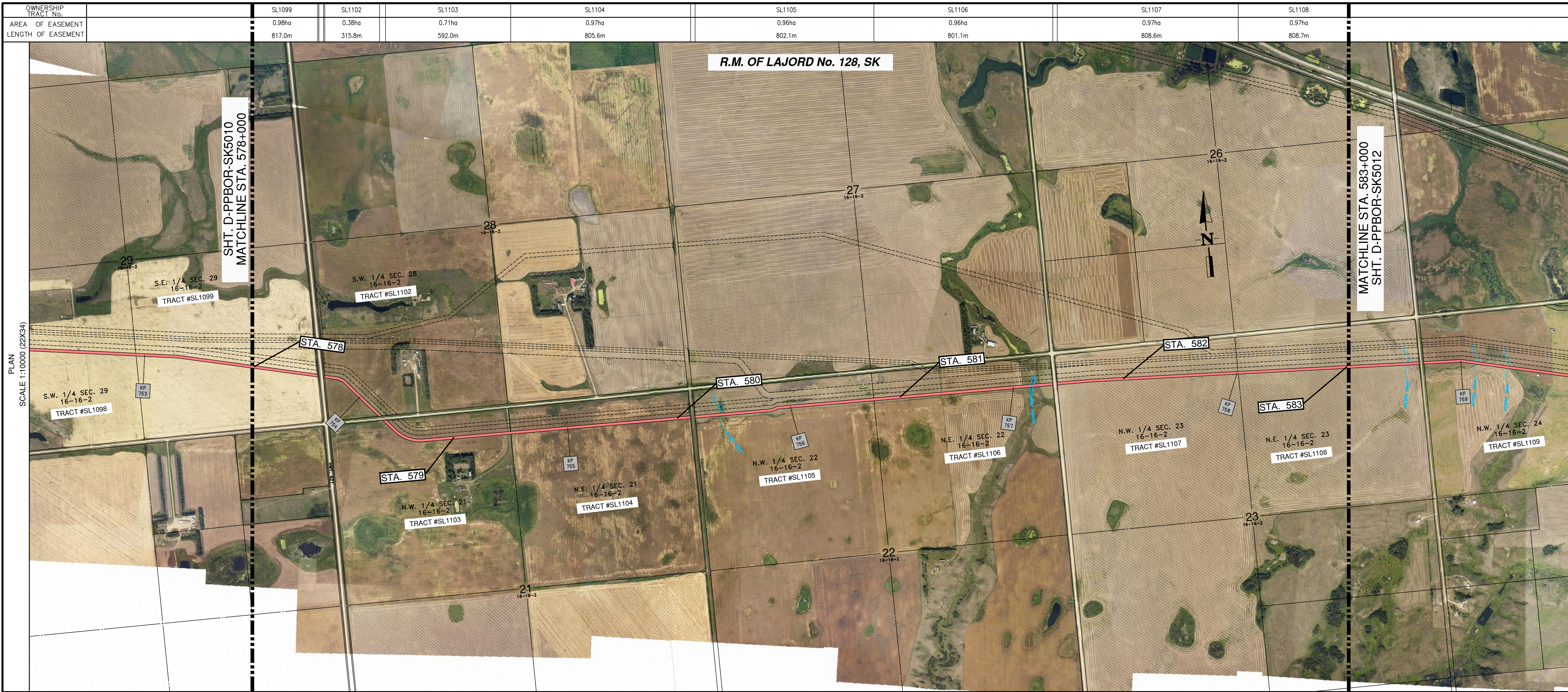
D-PPBOR-SK5010 **5010**

R.M. OF LAJORD

BOOK OF REFERENCE
PROVINCE OF SASKATCHEWAN

DWG No.: D-PPBOR-SK5010

TRACT	PARCEL #	TITLE NUMBER	LOT	BLOCK	LEGAL DESCRIPTION					PARTY TYPE	NAME	WIDTH OF PROPOSED EASEMENT (METRES)	LENGTH (METRES)	AREA (HA.)	
					PLAN	EXT.	LOC.	SEC.	TWP.						RGE.
R.M. OF EDENWOLD No. 158, SK															
SL1092	110387268	142668759				NE	26	16	17	W.2M.	OWNER	VALE POTASH CANADA LIMITED	12.0	813.6	0.98
SL1093	110410502	142668737				NW	25	16	17	W.2M.	OWNER	VALE POTASH CANADA LIMITED	12.0	812.5	0.98
SL1094	110410513	134217907				NE	25	16	17	W.2M.	OWNER	DANIEL COUPAL	12.0	371.2	0.44
SL1095	110410490	134217884				SE	25	16	17	W.2M.	OWNER	DANIEL COUPAL	12.0	441.5	0.54
R.M. OF LAJORD No. 128, SK															
SL1096	120471645	134686042				SW	30	16	16	W.2M.	OWNER	DARRELL WAYNE HERAUF	12.0	816.1	0.98
SL1097	120796353	147851781				SE	30	16	16	W.2M.	OWNER	VAUGHN JAMES HERAUF ENID JOYCE BULL	12.0	816.5	0.98
SL1098	110399407	103897840				SW	29	16	16	W.2M.	OWNER	HUTTERIAN BRETHREN CHURCH OF LAJORD	12.0	811.7	0.93
SL1099	110387853	141681450				SE	29	16	16	W.2M.	OWNER	HUTTERIAN BRETHREN CHURCH OF LAJORD	12.0	817.0	0.98



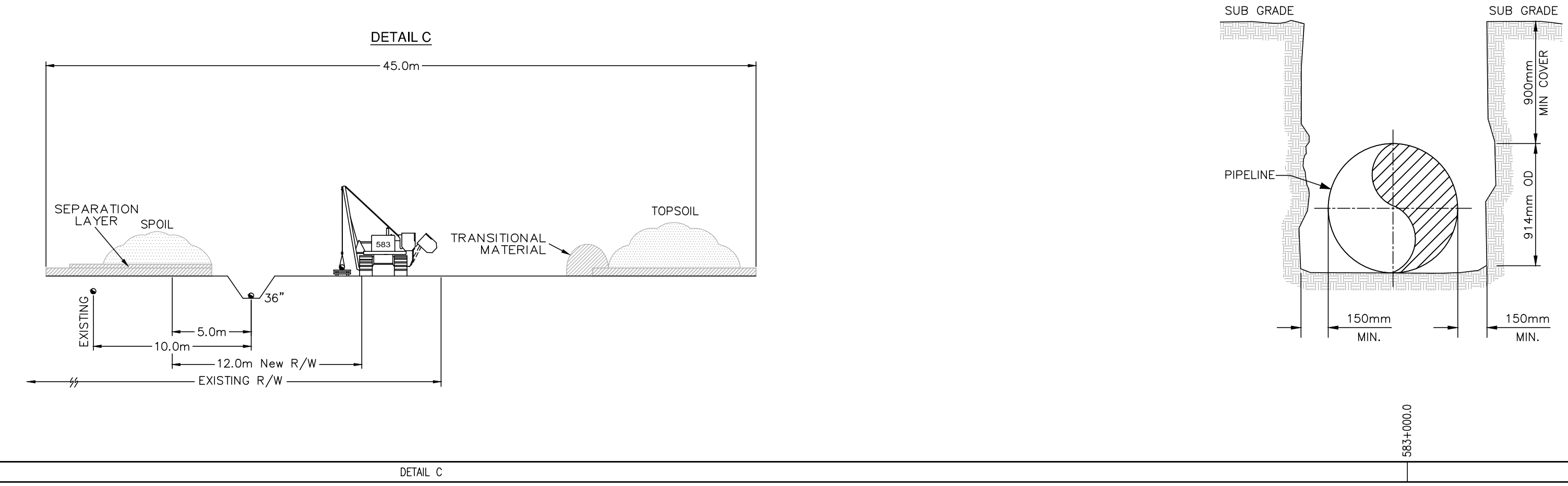
PLAN SCALE 1:10000 (22X34)

- LEGEND**
- ENBRIDGE KILOMETRE POST (KME)
 - ENBRIDGE L3R KILOMETRE POST (KP)
 - ENBRIDGE L3R STATIONING (STA.)
 - SL1081 ENBRIDGE L3R TRACT / PARCEL NUMBER
 - PROPOSED ENBRIDGE EASEMENT

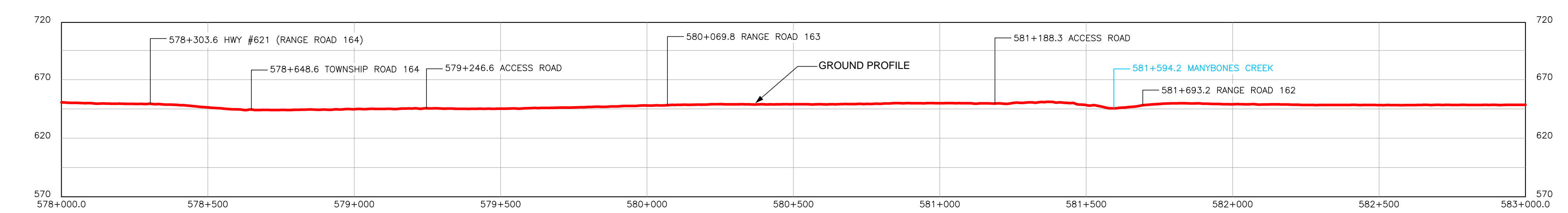


- NOTES:**
1. ALL MEASUREMENTS ARE IN METERS UNLESS NOTED OTHERWISE.
 2. ALL EASEMENT LENGTHS ARE ALONG DITCHLINE OF PROPOSED ENBRIDGE EASEMENT.
 3. AREAS AND DISTANCES BASED ON EXISTING ENBRIDGE ROUTE SHEET DIGITAL MAPPING DATA FILES.
 4. AREAS ARE COMPUTER GENERATED FROM THE PROPOSED EASEMENT PERIMETER.
 5. TO CONVERT FROM METRIC TO IMPERIAL UNITS USE:
0.3048 METRE = 1 FOOT
1.609344 KILOMETRE = 1 MILE
1.0 HECTARE = 2.471 ACRES
 6. FOR INFORMATION PURPOSES, EXISTING ENBRIDGE EASEMENTS MAY ALSO BE SHOWN.
 7. REDUCED SIZE DRAWINGS WILL NOT BE TO SCALE.

EASEMENT AND TYPICAL DETAILS



PIPE PROFILE SCALE 1:10000 HORIZONTAL, 1:2500 VERTICAL



© THIS DRAWING IS THE PROPERTY OF ENBRIDGE AND SHALL NOT BE REPRODUCED EITHER IN WHOLE OR IN PART WITHOUT PRIOR WRITTEN CONSENT OF ENBRIDGE

ENBRIDGE ENBRIDGE PIPELINES INC.
10201 JASPER AVENUE
EDMONTON ALBERTA CANADA

LINE 3 REPLACEMENT PROJECT (LINE 93)
NPS 36 PIPELINE
PLAN AND PROFILE
STA. 578+000.0 TO STA. 583+000.0

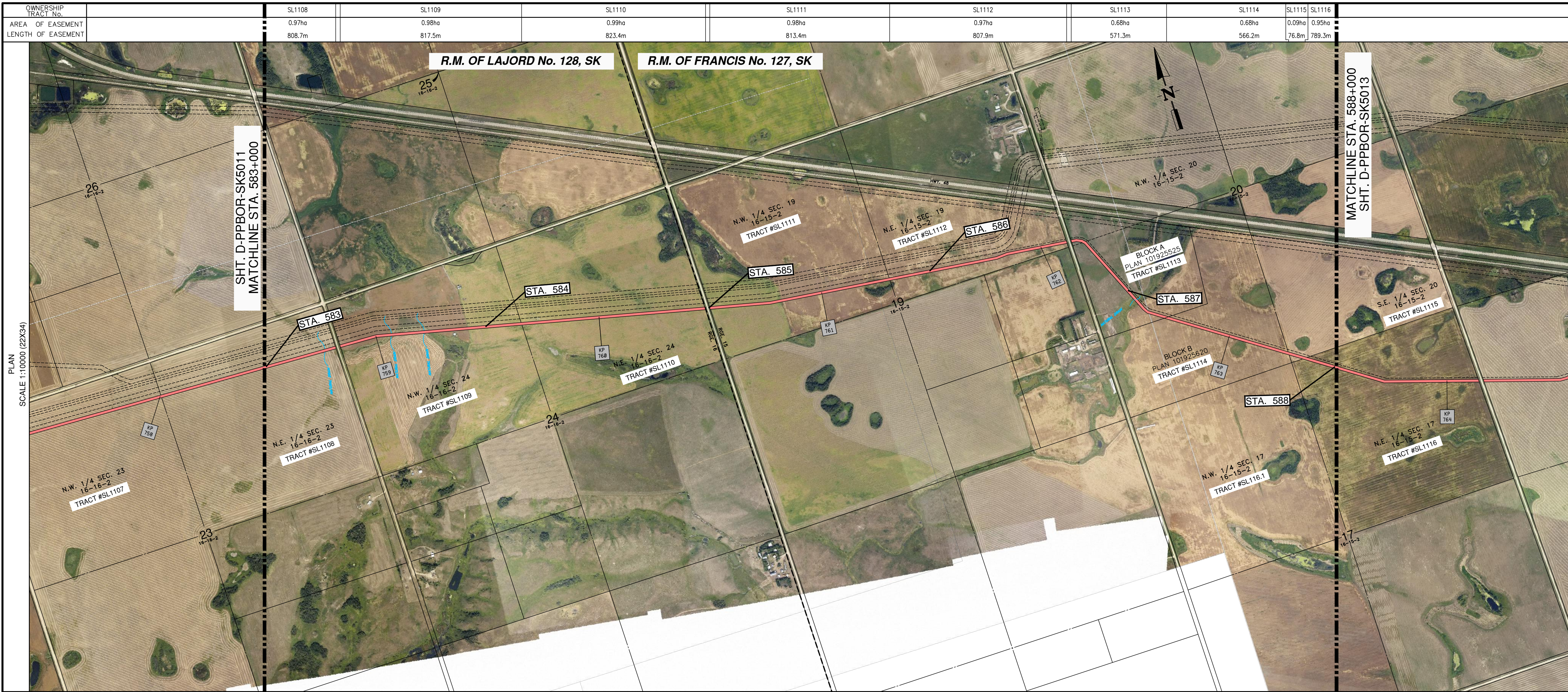
DRAWN *HL* CHECK *MF* APPROVE
DATE 16-SEPT-16 SCALE 1:10000 APPROVE

D-PPBOR-SK5011 **5011**

BOOK OF REFERENCE
PROVINCE OF SASKATCHEWAN

DWG No.: D-PPBOR-SK5011

TRACT	PARCEL #	TITLE NUMBER	LOT	BLOCK	LEGAL DESCRIPTION							PARTY TYPE	NAME	WIDTH OF PROPOSED EASEMENT (METRES)	LENGTH (METRES)	AREA (HA.)
					PLAN	EXT.	LOC.	SEC.	TWP.	RGE.	MER.					
R.M. OF LAJORD No. 128, SK																
SL1099	110387853	141681450				SE	29	16	16	W.2M.	OWNER	HUTTERIAN BRETHREN CHURCH OF LAJORD	12.0	817.0	0.98	
SL1102	156791278	132262499				SW	28	16	16	W.2M.	OWNER	DAVID NELSON SHAW	12.0	315.8	0.38	
SL1103	110399159	108210248				NW	21	16	16	W.2M.	OWNER	RON RADWANSKI	12.0	592.0	0.71	
SL1104	110387763	108210226				NE	21	16	16	W.2M.	OWNER	DAVID NELSON SHAW	12.0	805.6	0.97	
SL1105	110399182	144465273				NW	22	16	16	W.2M.	OWNER	RICHARD PERCY SHAW SANDRA LYNN SHAW	12.0	802.1	0.96	
SL1106	110387774	144465262				NE	22	16	16	W.2M.	OWNER	RICHARD PERCY SHAW SANDRA LYNN SHAW	12.0	801.1	0.96	
SL1107	110387785	103897648				NW	23	16	16	W.2M.	OWNER	HUTTERIAN BRETHREN CHURCH OF LAJORD	12.0	808.6	0.97	
SL1108	110399216	103897637				NE	23	16	16	W.2M.	OWNER	HUTTERIAN BRETHREN CHURCH OF LAJORD	12.0	808.7	0.97	



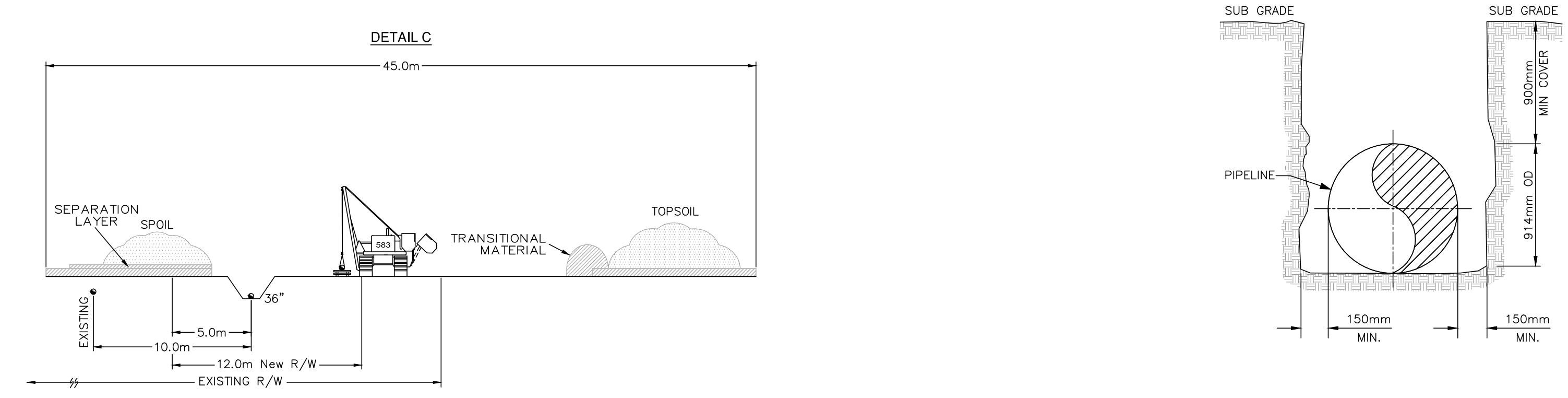
LEGEND

- ENBRIDGE KILOMETRE POST (KME)
- ENBRIDGE L3R KILOMETRE POST (KP)
- ENBRIDGE L3R STATIONING (STA.)
- ENBRIDGE L3R TRACT / PARCEL NUMBER
- PROPOSED ENBRIDGE EASEMENT

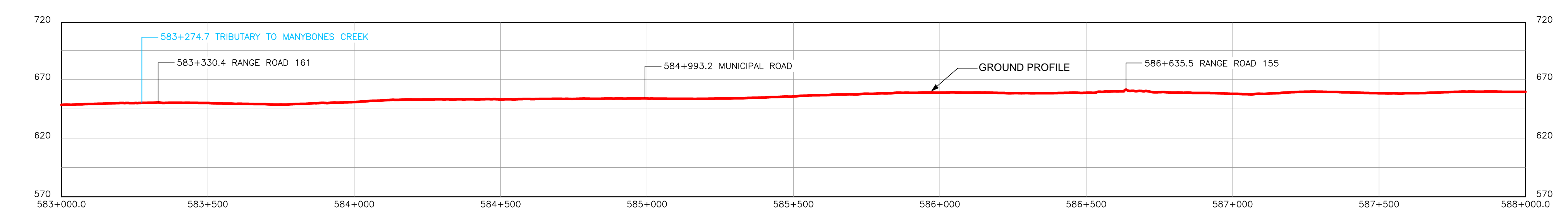
0 200 400 600
SCALE IN METERS

- NOTES:**
1. ALL MEASUREMENTS ARE IN METERS UNLESS NOTED OTHERWISE.
 2. ALL EASEMENT LENGTHS ARE ALONG DITCHLINE OF PROPOSED ENBRIDGE EASEMENT.
 3. AREAS AND DISTANCES BASED ON EXISTING ENBRIDGE ROUTE SHEET DIGITAL MAPPING DATA FILES.
 4. AREAS ARE COMPUTER GENERATED FROM THE PROPOSED EASEMENT PERIMETER.
 5. TO CONVERT FROM METRIC TO IMPERIAL UNITS USE:
0.3048 METRE = 1 FOOT
1.609344 KILOMETRE = 1 MILE
1.0 HECTARE = 2.471 ACRES
 6. FOR INFORMATION PURPOSES, EXISTING ENBRIDGE EASEMENTS MAY ALSO BE SHOWN.
 7. REDUCED SIZE DRAWINGS WILL NOT BE TO SCALE.

EASEMENT AND TYPICAL DETAILS



PIPE PROFILE
SCALE 1:10000 HORIZONTAL, 1:2500 VERTICAL



COPYRIGHT © THIS DRAWING IS THE PROPERTY OF ENBRIDGE AND SHALL NOT BE REPRODUCED EITHER IN WHOLE OR IN PART WITHOUT PRIOR WRITTEN CONSENT OF ENBRIDGE

ENBRIDGE ENBRIDGE PIPELINES INC.
10201 JASPER AVENUE
EDMONTON ALBERTA CANADA

LINE 3 REPLACEMENT PROJECT (LINE 93)
NPS 36 PIPELINE
PLAN AND PROFILE
STA. 583+000.0 TO STA. 588+000.0

DRAWN *HL* CHECK *MF* APPROVE
DATE 19-SEPT-16 SCALE 1:10000 APPROVE

D-PPBOR-SK5012 **5012**

R.M. OF FRANCIS

BOOK OF REFERENCE
PROVINCE OF SASKATCHEWAN

DWG No.: D-PPBOR-SK5012

TRACT	PARCEL #	TITLE NUMBER	LOT	BLOCK	PLAN	LEGAL DESCRIPTION					PARTY TYPE	NAME	WIDTH OF PROPOSED EASEMENT (METRES)	LENGTH (METRES)	AREA (HA.)
						EXT.	LOC.	SEC.	TWP.	RGE.					
R.M. OF LAJORD No. 128, SK															
SL1108	110399216	103897637				NE	23	16	16	W.2M.	OWNER	HUTTERIAN BRETHREN CHURCH OF LAJORD	12.0	808.7	0.97
SL1109	110399272	108209932				NW	24	16	16	W.2M.	OWNER	ALBERT HAROLD LEIPPI	12.0	817.5	0.98
SL1110	110387808	108209910				NE	24	16	16	W.2M.	OWNER	ALBERT HAROLD LEIPPI	12.0	823.4	0.99
R.M. OF FRANCIS No. 127, SK															
SL1111	110403188	123653325				NW	19	16	15	W.2M.	OWNER	RICKY JOSEPH HERAUF	12.0	813.4	0.98
SL1112	110403199	123653268				NE	19	16	15	W.2M.	OWNER	RICKY JOSEPH HERAUF	12.0	807.9	0.97
SL1113	163522773	144255887		A	101925525	SW & NW	20	16	15	W.2M.	OWNER	DAVID SCHAEFER MEGAN SCHAEFER	12.0	571.3	0.68
SL1114	163522784	134657679		B	101271620	SW	20	16	15	W.2M.	OWNER	RICKY JOSEPH HERAUF	12.0	566.2	0.68
SL1115	110403201	108673601				SE	20	16	15	W.2M.	OWNER	KENNETH RALPH SCHAEFFER DEBORAH MELONY SCHAEFFER	12.0	76.8	0.09
SL1116	110403111	108673904				NE	17	16	15	W.2M.	OWNER	KENNETH RALPH SCHAEFFER DEBORAH MELONY SCHAEFFER	12.0	789.3	0.95



PLAN
SCALE 1:10000 (22X34)

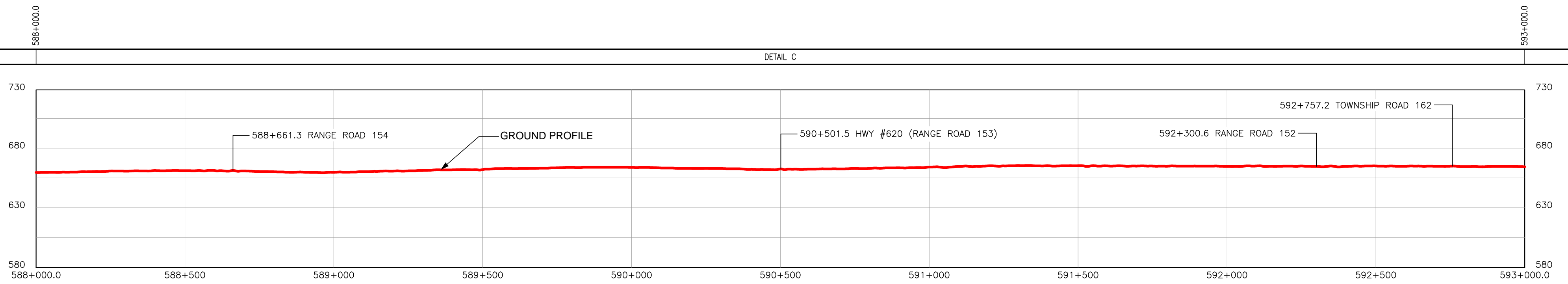
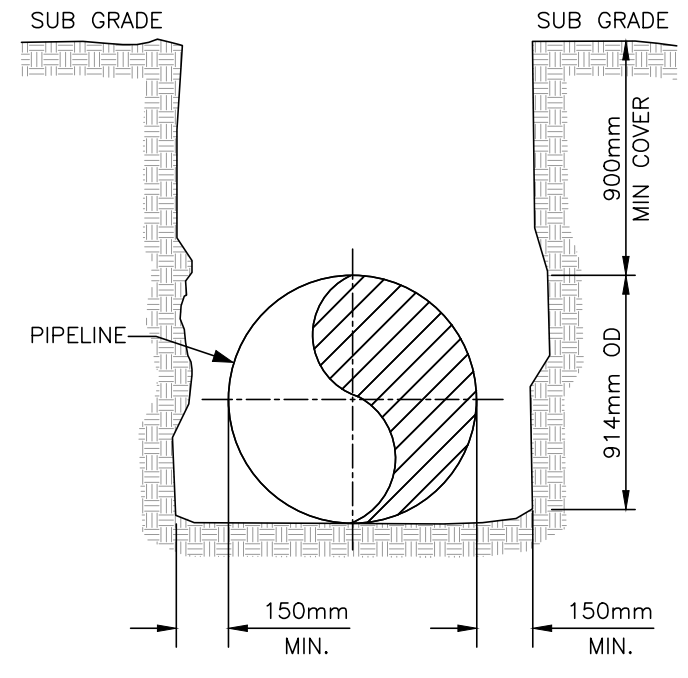
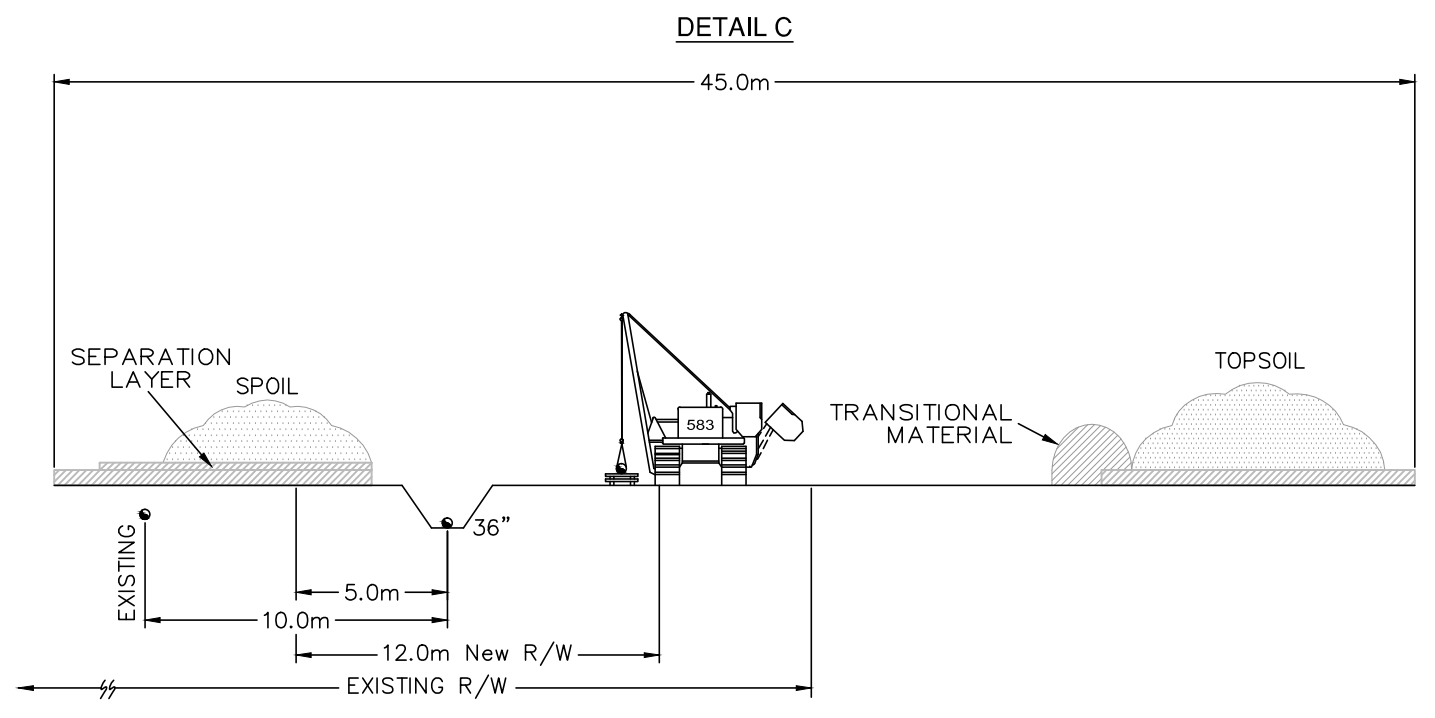
EASEMENT AND TYPICAL DETAILS

PIPE PROFILE
SCALE 1:10000 HORIZONTAL, 1:2500 VERTICAL

- LEGEND**
- ENBRIDGE KILOMETRE POST (KME)
 - ENBRIDGE L3R KILOMETRE POST (KP)
 - ENBRIDGE L3R STATIONING (STA.)
 - ENBRIDGE L3R TRACT / PARCEL NUMBER
 - PROPOSED ENBRIDGE EASEMENT



- NOTES:**
1. ALL MEASUREMENTS ARE IN METERS UNLESS NOTED OTHERWISE.
 2. ALL EASEMENT LENGTHS ARE ALONG DITCHLINE OF PROPOSED ENBRIDGE EASEMENT.
 3. AREAS AND DISTANCES BASED ON EXISTING ENBRIDGE ROUTE SHEET DIGITAL MAPPING DATA FILES.
 4. AREAS ARE COMPUTER GENERATED FROM THE PROPOSED EASEMENT PERIMETER.
 5. TO CONVERT FROM METRIC TO IMPERIAL UNITS USE:
0.3048 METRE = 1 FOOT
1.609344 KILOMETRE = 1 MILE
1.0 HECTARE = 2.471 ACRES
 6. FOR INFORMATION PURPOSES, EXISTING ENBRIDGE EASEMENTS MAY ALSO BE SHOWN.
 7. REDUCED SIZE DRAWINGS WILL NOT BE TO SCALE.



COPYRIGHT © THIS DRAWING IS THE PROPERTY OF ENBRIDGE AND SHALL NOT BE REPRODUCED EITHER IN WHOLE OR IN PART WITHOUT PRIOR WRITTEN CONSENT OF ENBRIDGE

ENBRIDGE ENBRIDGE PIPELINES INC.
10201 JASPER AVENUE
EDMONTON ALBERTA CANADA

LINE 3 REPLACEMENT PROJECT (LINE 93)
NPS 36 PIPELINE
PLAN AND PROFILE
STA. 588+000.0 TO STA. 593+000.0

DRAWN *HL* CHECK *MF* APPROVE
DATE 16-SEPT-16 SCALE 1:10000 APPROVE

D-PPBOR-SK5013 **5013**

BOOK OF REFERENCE
PROVINCE OF SASKATCHEWAN

DWG No.: D-PPBOR-SK5013

TRACT	PARCEL #	TITLE NUMBER	LOT	BLOCK	LEGAL DESCRIPTION					PARTY TYPE	NAME	WIDTH OF PROPOSED EASEMENT (METRES)	LENGTH (METRES)	AREA (HA.)	
					PLAN	EXT.	LOC.	SEC.	TWP.						RGE.
R.M. OF FRANCIS No. 127, SK															
SL1116	110403111	108673904				NE	17	16	15	W.2M.	OWNER	KENNETH RALPH SCHAEFFER DEBORAH MELONY SCHAEFFER	12.0	789.3	0.95
SV101	110403065	134898216				NW	16	16	15	W.2M.	UNDIVIDED (1/2) INTEREST	DARCY DECK	12.0	882.3	1.06
SV101	110403065	134898171				NW	16	16	15	W.2M.	UNDIVIDED (1/2) INTEREST	DWAYNE DECK	12.0	882.3	1.06
SV102	131788839	119159275		A	101271596	NE	16	16	15	W.2M.	OWNER	DAVID SCHAEFFER JERROD SCHAEFFER	12.0	923.4	1.11
SV103	110403021	142744800				NW	15	16	15	W.2M.	OWNER	RODNEY FINK MARIANNE FINK	12.0	391.4	0.47
SV104	131762729	109267623		B	101271585	SW	15	16	15	W.2M.	OWNER	BRIAN FINK	12.0	482.6	0.58
SV105	110403009	137355880				SE	15	16	15	W.2M.	OWNER	JARED KUNTZ	12.0	886.4	1.06
SV106	110402974	139697645				SW	14	16	15	W.2M.	OWNER	DALE LUDWIG FLAMAN SUSAN RUTH FLAMAN	12.0	425.1	0.50
SV107	110402895	146402467				NW	11	16	15	W.2M.	OWNER	HARVEY JOHN KUNTZ MAXINE ANN KUNTZ	12.0	429.4	0.52

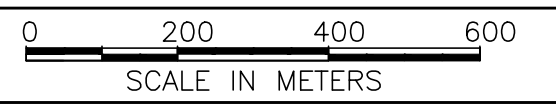


PLAN
SCALE 1:10000 (22X34)

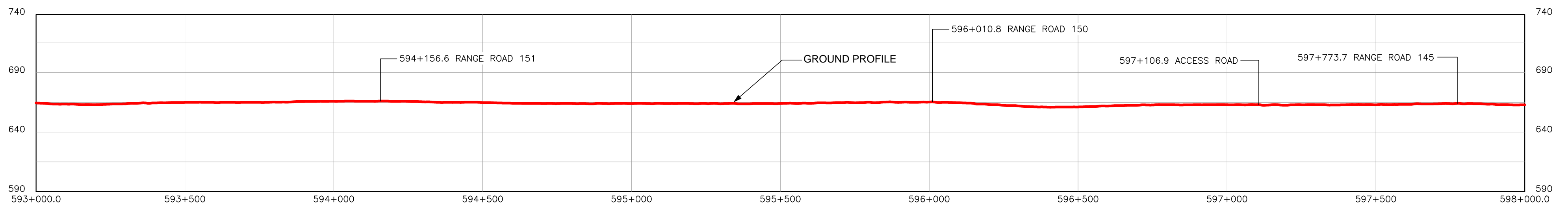
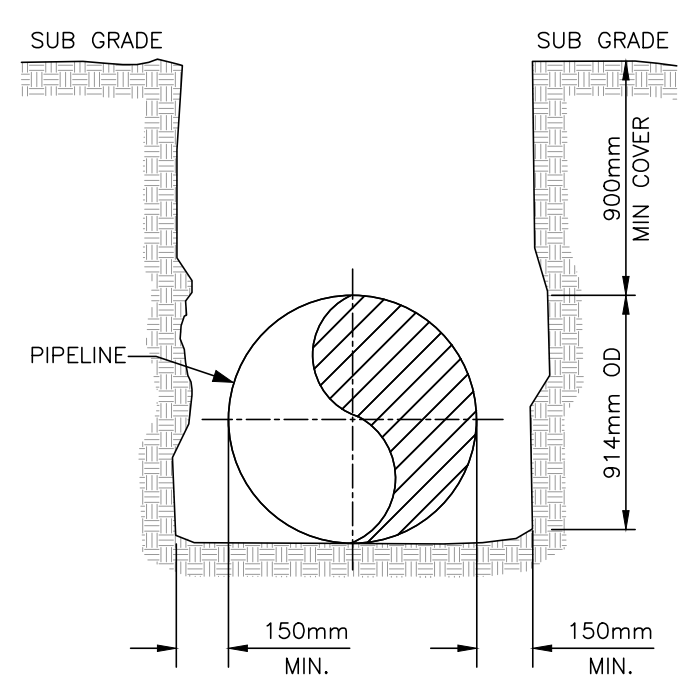
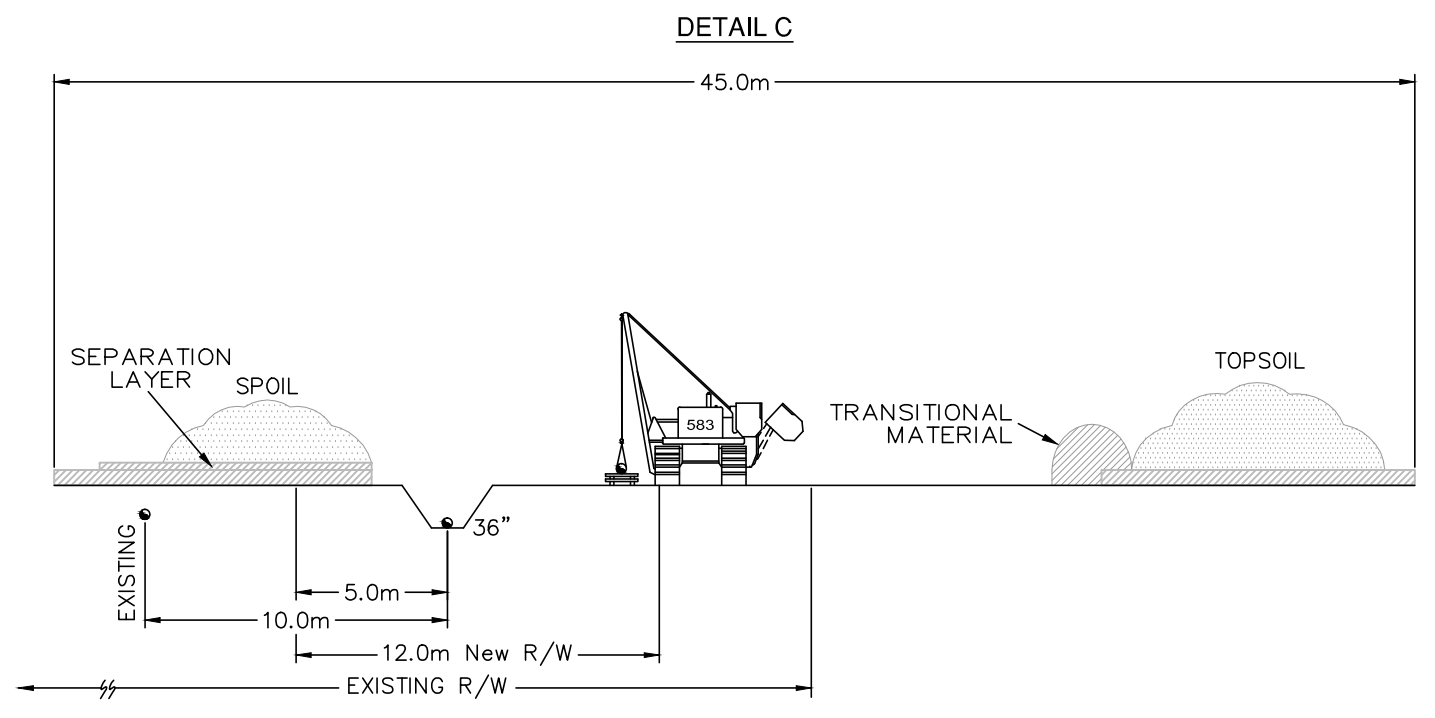
EASEMENT AND TYPICAL DETAILS

PIPE PROFILE
SCALE 1:10000 HORIZONTAL, 1:2500 VERTICAL

- LEGEND**
- ENBRIDGE KILOMETRE POST (KME)
 - ENBRIDGE L3R KILOMETRE POST (KP)
 - ENBRIDGE L3R STATIONING (STA.)
 - ENBRIDGE L3R TRACT / PARCEL NUMBER
 - PROPOSED ENBRIDGE EASEMENT



- NOTES:**
1. ALL MEASUREMENTS ARE IN METERS UNLESS NOTED OTHERWISE.
 2. ALL EASEMENT LENGTHS ARE ALONG DITCHLINE OF PROPOSED ENBRIDGE EASEMENT.
 3. AREAS AND DISTANCES BASED ON EXISTING ENBRIDGE ROUTE SHEET DIGITAL MAPPING DATA FILES.
 4. AREAS ARE COMPUTER GENERATED FROM THE PROPOSED EASEMENT PERIMETER.
 5. TO CONVERT FROM METRIC TO IMPERIAL UNITS USE:
0.3048 METRE = 1 FOOT
1.609344 KILOMETRE = 1 MILE
1.0 HECTARE = 2.471 ACRES
 6. FOR INFORMATION PURPOSES, EXISTING ENBRIDGE EASEMENTS MAY ALSO BE SHOWN.
 7. REDUCED SIZE DRAWINGS WILL NOT BE TO SCALE.



COPYRIGHT © THIS DRAWING IS THE PROPERTY OF ENBRIDGE AND SHALL NOT BE REPRODUCED EITHER IN WHOLE OR IN PART WITHOUT PRIOR WRITTEN CONSENT OF ENBRIDGE



LINE 3 REPLACEMENT PROJECT (LINE 93)
NPS 36 PIPELINE
PLAN AND PROFILE
STA. 593+000.0 TO STA. 598+000.0

DRAWN *HL* CHECK *MF* APPROVE
DATE 16-SEPT-16 SCALE 1:10000 APPROVE

D-PPBOR-SK5014 **5014**

BOOK OF REFERENCE
PROVINCE OF SASKATCHEWAN

DWG No.: D-PPBOR-SK5014

TRACT	PARCEL #	TITLE NUMBER	LOT	BLOCK	LEGAL DESCRIPTION					PARTY TYPE	NAME	WIDTH OF PROPOSED EASEMENT (METRES)	LENGTH (METRES)	AREA (HA.)	
					PLAN	EXT.	LOC.	SEC.	TWP.						RGE.
R.M. OF FRANCIS No. 127, SK															
SV107	110402895	146402467				NW	11	16	15	W.2M.	OWNER	HARVEY JOHN KUNTZ MAXINE ANN KUNTZ	12.0	429.4	0.52
SV108	131762741	109267645		B	101271394	NE	11	16	15	W.2M.	OWNER	JOHN KEVIN DORNSTAUDE DIANNE CATHERINE DORNSTAUDE	12.0	934.9	1.12
SV109	120997165	139232347		R	101272014	NW	12	16	15	W.2M.	OWNER	JOHN KEVIN DORNSTAUDE DIANNE CATHERINE DORNSTAUDE	12.0	210.3	0.26
SV110	110393085	108674231				SW	12	16	15	W.2M.	OWNER	JOHN KEVIN DORNSTAUDE DIANNE CATHERINE DORNSTAUDE	12.0	689.6	0.83
SV111	131788817	109316482		A	101273037	SE	12	16	15	W.2M.	OWNER	BRYAN SCHAEFFER	12.0	916.9	1.10
SV112	146139509	113848252				SW	7	16	14	W.2M.	OWNER	VERN RITCHIE MERK	12.0	147.7	0.17
SV113	110555366	107679583				NW	6	16	14	W.2M.	OWNER	VERN RITCHIE MERK THERESA MAY MERK	12.0	718.8	0.87
SV114	146139486	138244181				NE	6	16	14	W.2M.	OWNER	SHAYNE ALLAN LORENZ	12.0	867.4	1.04
SV115	146139453	127212656				NW	5	16	14	W.2M.	OWNER	101038552 SASKATHEWAN LTD.	12.0	688.5	0.82



PLAN
SCALE 1:10000 (22X34)

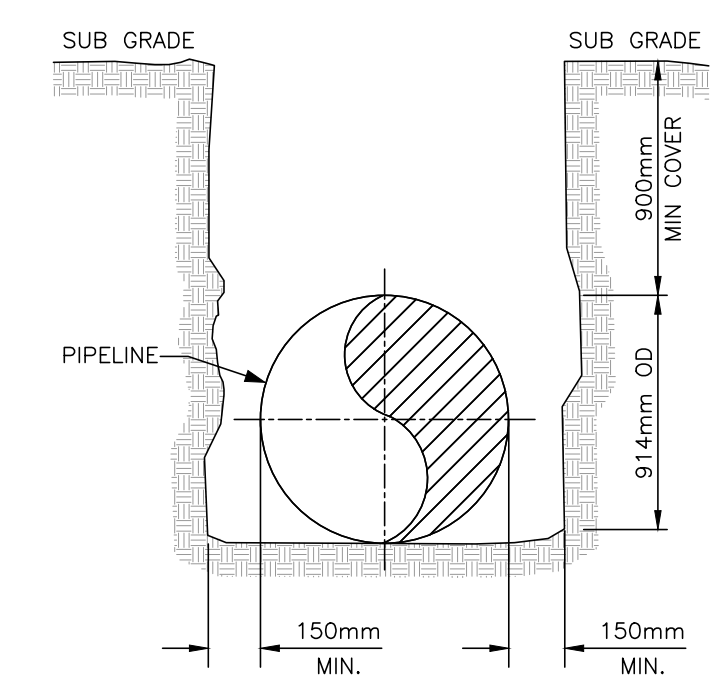
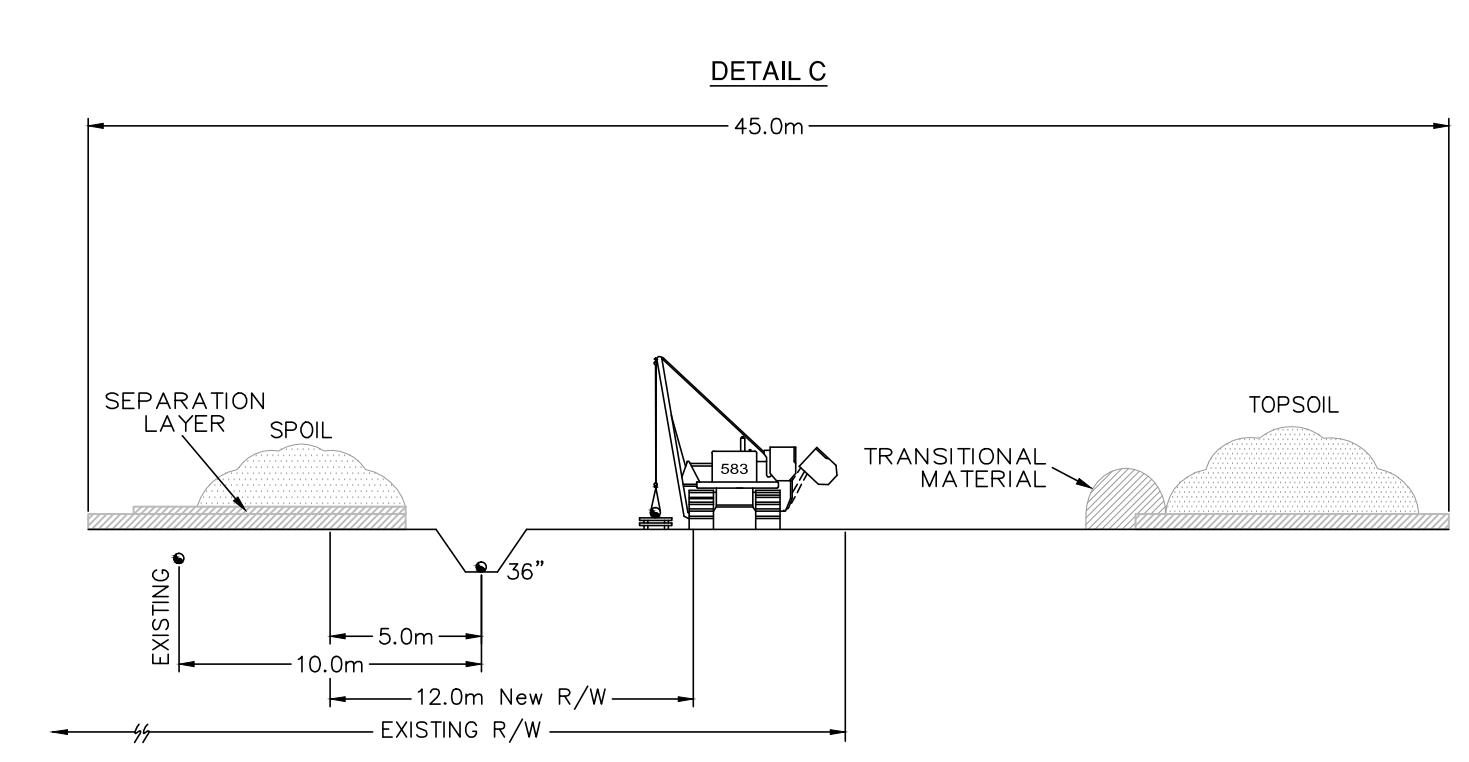
LEGEND

- ENBRIDGE KILOMETRE POST (KME)
- ENBRIDGE L3R KILOMETRE POST (KP)
- ENBRIDGE L3R STATIONING (STA.)
- ENBRIDGE L3R TRACT / PARCEL NUMBER
- PROPOSED ENBRIDGE EASEMENT

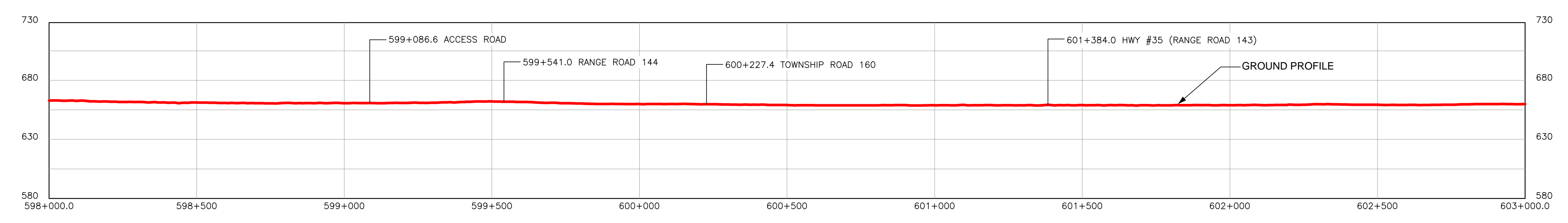
0 200 400 600
SCALE IN METERS

- NOTES:**
- ALL MEASUREMENTS ARE IN METERS UNLESS NOTED OTHERWISE.
 - ALL EASEMENT LENGTHS ARE ALONG DITCHLINE OF PROPOSED ENBRIDGE EASEMENT.
 - AREAS AND DISTANCES BASED ON EXISTING ENBRIDGE ROUTE SHEET DIGITAL MAPPING DATA FILES.
 - AREAS ARE COMPUTER GENERATED FROM THE PROPOSED EASEMENT PERIMETER.
 - TO CONVERT FROM METRIC TO IMPERIAL UNITS USE:
0.3048 METRE = 1 FOOT
1.609344 KILOMETRE = 1 MILE
1.0 HECTARE = 2.471 ACRES
 - FOR INFORMATION PURPOSES, EXISTING ENBRIDGE EASEMENTS MAY ALSO BE SHOWN.
 - REDUCED SIZE DRAWINGS WILL NOT BE TO SCALE.

EASEMENT AND TYPICAL DETAILS



PIPE PROFILE
SCALE 1:10000 HORIZONTAL, 1:2500 VERTICAL



Copyright © THIS DRAWING IS THE PROPERTY OF ENBRIDGE AND SHALL NOT BE REPRODUCED EITHER IN WHOLE OR IN PART WITHOUT PRIOR WRITTEN CONSENT OF ENBRIDGE

ENBRIDGE ENBRIDGE PIPELINES INC.
10201 JASPER AVENUE
EDMONTON ALBERTA CANADA

LINE 3 REPLACEMENT PROJECT (LINE 93)
NPS 36 PIPELINE
PLAN AND PROFILE
STA. 598+000.0 TO STA. 603+000.0

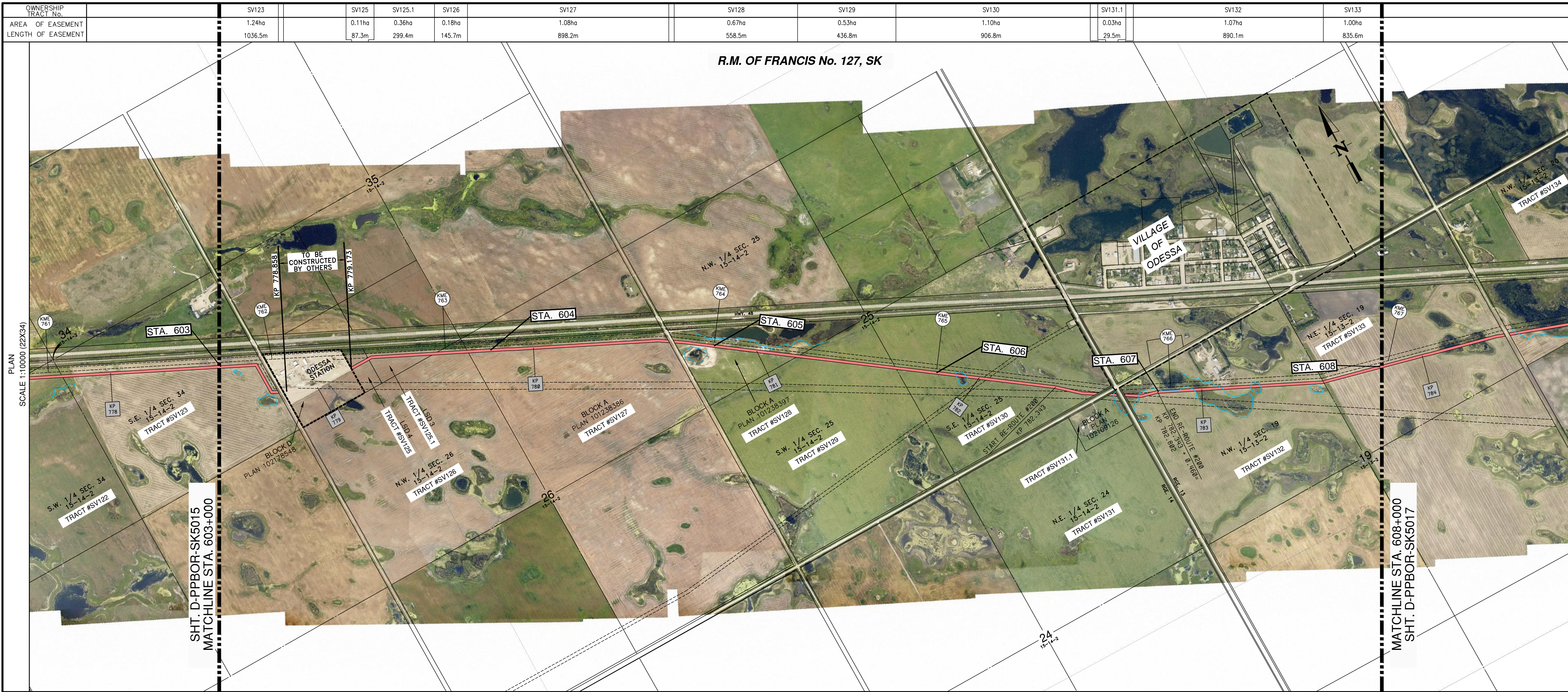
DRAWN *HL* CHECK *MF* APPROVE
DATE 16-SEPT-16 SCALE 1:10000 APPROVE

D-PPBOR-SK5015 **5015**

BOOK OF REFERENCE
PROVINCE OF SASKATCHEWAN

DWG No.: D-PPBOR-SK5015

TRACT	PARCEL #	TITLE NUMBER	LOT	BLOCK	LEGAL DESCRIPTION							PARTY TYPE	NAME	WIDTH OF PROPOSED EASEMENT (METRES)	LENGTH (METRES)	AREA (HA.)
					PLAN	EXT.	LOC.	SEC.	TWP.	RGE.	MER.					
R.M. OF FRANCIS No. 127, SK																
SV115	146139453	127212656					NW	5	16	14	W.2M.	OWNER	101038552 SASKATCHEWAN LTD.	12.0	688.5	0.82
SV116.1	146139464	127212690				23	SW	5	16	14	W.2M.	OWNER	101038552 SASKATCHEWAN LTD.	12.0	179.3	0.22
SV117	110558011	127212498					SE	5	16	14	W.2M.	OWNER	101038552 SASKATCHEWAN LTD.	12.0	876.5	1.05
SV118	110548368	107679628					SW	4	16	14	W.2M.	OWNER	BERNARD HENRY MASTEL	12.0	654.3	0.78
SV119	108237113	127017693					NW	33	15	14	W.2M.	OWNER	101038552 SASKATCHEWAN LTD.	12.0	225.4	0.27
SV120	108215973	107633235					NE	33	15	14	W.2M.	OWNER	BERNARD HENRY MASTEL	12.0	890.1	1.06
SV121	108215984	128234022					NW	34	15	14	W.2M.	OWNER	VOGT FARMS LTD.	12.0	698.8	0.84
SV122	202811172	145199111					SW	34	15	14	W.2M.	OWNER	ASSEDO FARMS LTD.	12.0	190.3	0.23
SV123	108237124	127279985					SE	34	15	14	W.2M.	OWNER	KEITH SCHNEIDER SALLY SCHNEIDER	12.0	1036.5	1.24

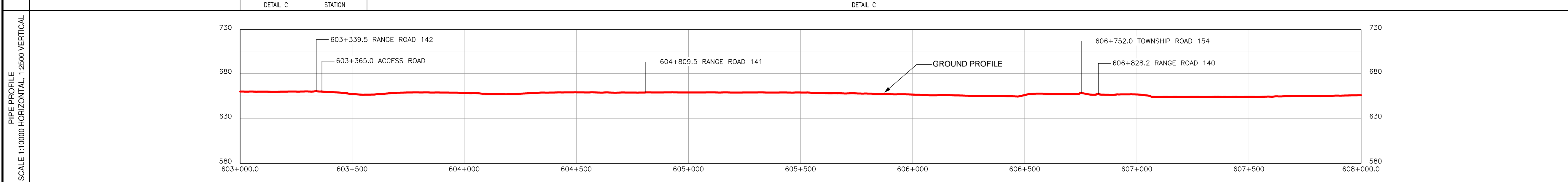
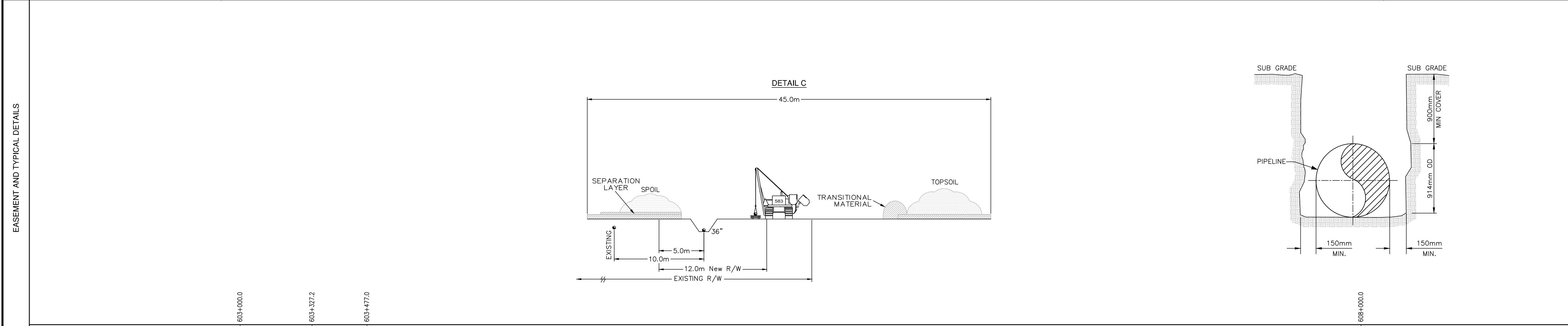


LEGEND

- ENBRIDGE KILOMETRE POST (KME)
- ENBRIDGE L3R KILOMETRE POST (KP)
- ENBRIDGE L3R STATIONING (STA.)
- ENBRIDGE L3R TRACT / PARCEL NUMBER
- PROPOSED ENBRIDGE EASEMENT

0 200 400 600
SCALE IN METERS

- NOTES:**
- ALL MEASUREMENTS ARE IN METERS UNLESS NOTED OTHERWISE.
 - ALL EASEMENT LENGTHS ARE ALONG DITCHLINE OF PROPOSED ENBRIDGE EASEMENT.
 - AREAS AND DISTANCES BASED ON EXISTING ENBRIDGE ROUTE SHEET DIGITAL MAPPING DATA FILES.
 - AREAS ARE COMPUTER GENERATED FROM THE PROPOSED EASEMENT PERIMETER.
 - TO CONVERT FROM METRIC TO IMPERIAL UNITS USE:
0.3048 METRE = 1 FOOT
1.609344 KILOMETRE = 1 MILE
1.0 HECTARE = 2.471 ACRES
 - FOR INFORMATION PURPOSES, EXISTING ENBRIDGE EASEMENTS MAY ALSO BE SHOWN.
 - REDUCED SIZE DRAWINGS WILL NOT BE TO SCALE.



COPYRIGHT © THIS DRAWING IS THE PROPERTY OF ENBRIDGE AND SHALL NOT BE REPRODUCED EITHER IN WHOLE OR IN PART WITHOUT PRIOR WRITTEN CONSENT OF ENBRIDGE

ENBRIDGE ENBRIDGE PIPELINES INC.
10201 JASPER AVENUE
EDMONTON ALBERTA CANADA

LINE 3 REPLACEMENT PROJECT (LINE 93)
NPS 36 PIPELINE
PLAN AND PROFILE
STA. 603+000.0 TO STA. 608+000.0

DRAWN *HL* CHECK *MF* APPROVE
DATE 16-SEPT-16 SCALE 1:10000 APPROVE

D-PPBOR-SK5016 **5016**

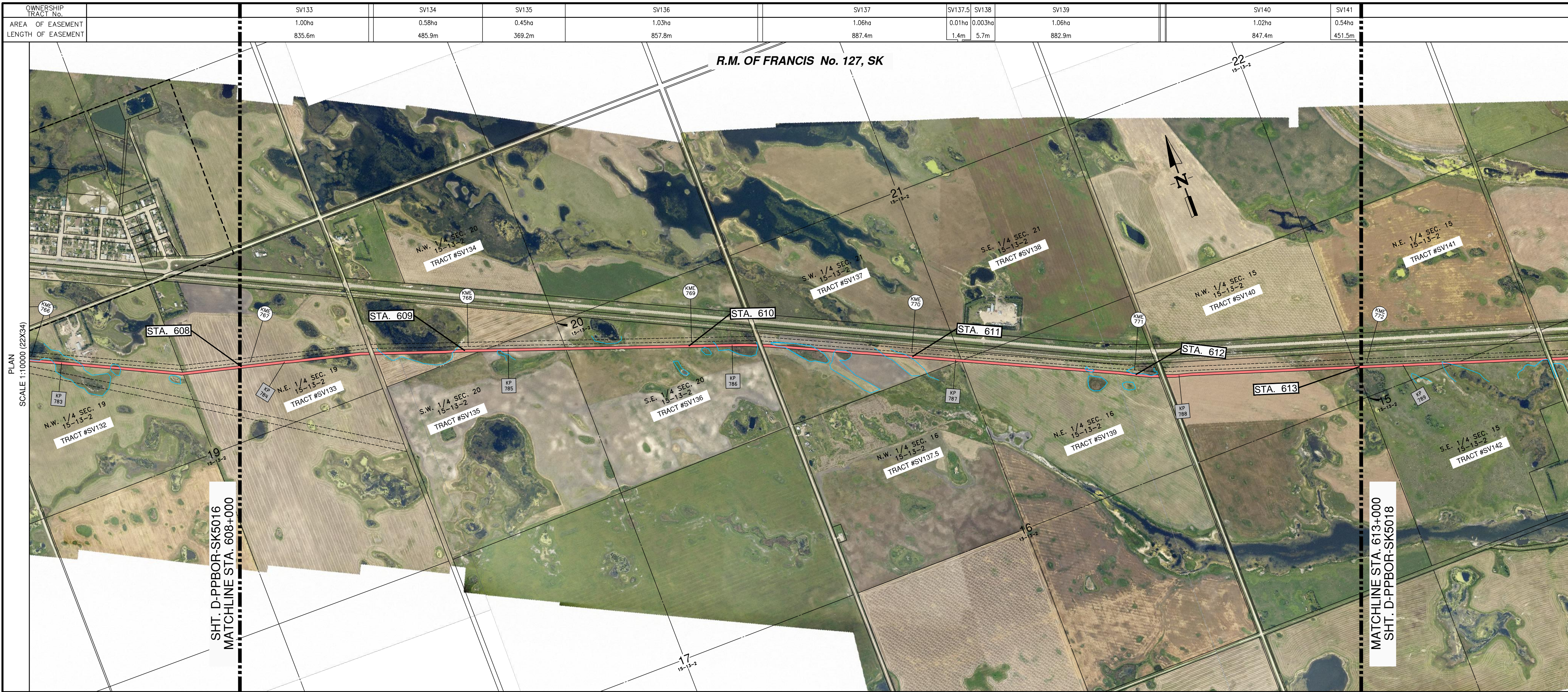
LINE 3 REPLACEMENT PROJECT (LINE 93)



BOOK OF REFERENCE
PROVINCE OF SASKATCHEWAN

DWG No.: D-PPBOR-SK5016

TRACT	PARCEL #	TITLE NUMBER	LOT	BLOCK	LEGAL DESCRIPTION					PARTY TYPE	NAME	WIDTH OF PROPOSED EASEMENT (METRES)	LENGTH (METRES)	AREA (HA.)	
					PLAN	EXT.	LOC.	SEC.	TWP.						RGE.
R.M. OF FRANCIS No. 127, SK															
SV123	108237124	127279985				SE	34	15	14	W.2M.	OWNER	KEITH SCHNEIDER SALLY SCHNEIDER	12.0	1036.5	1.24
SV125	203103492	146476154				LSD 4	35	15	14	W.2M.	OWNER	PHILIP SCHNEIDER MARGARET SCHNEIDER	12.0	87.3	0.11
SV125.1	123698039	108425099				LSD 3	35	15	14	W.2M.	OWNER	PHILIP SCHNEIDER MARGARET SCHNEIDER	12.0	299.4	0.36
SV126	108236910	104071609				NW	26	15	14	W.2M.	OWNER	PHILIP SCHNEIDER MARGARET SCHNEIDER	12.0	145.7	0.18
SV127	112269337	105636876		A	101238386	NE	26	15	14	W.2M.	OWNER	PHILIP SCHNEIDER MARGARET SCHNEIDER	12.0	898.2	1.08
SV128	131790607	139249851		A	101238397	NW	25	15	14	W.2M.	OWNER	ENBRIDGE PIPELINES INC.	12.0	558.5	0.67
SV129	108216705	146056406				SW	25	15	14	W.2M.	UNDIVIDED (1/2) INTEREST	GERALD ALLAN SCHNEIDER	12.0	436.8	0.53
SV129	108216705	146056406				SW	25	15	14	W.2M.	UNDIVIDED (1/2) INTEREST	GERALD ALLAN SCHNEIDER	12.0	436.8	0.53
SV130	145232108	112118969				SE	25	15	14	W.2M.	UNDIVIDED (1/2) INTEREST	BERNARD ADAM SCHNEIDER LINDA ROSE SCHNEIDER	12.0	906.8	1.10
SV130	145232108	112118969				SE	25	15	14	W.2M.	UNDIVIDED (1/2) INTEREST	BERNARD ADAM SCHNEIDER LINDA ROSE SCHNEIDER	12.0	906.8	1.10
SV131.1	202763550	143449937		A	102109126	NE	24	15	14	W.2M.	OWNER	COREY ADAM SCHNEIDER JERI LEE GEANA WINTER	12.0	29.5	0.03
SV132	108240500	134303442				NW	19	15	13	W.2M.	OWNER	HOFFART SERVICES INC.	12.0	890.1	1.07
SV133	131641466	146174676				NE	19	15	13	W.2M.	OWNER	JOHN KRESS AUDREY KRESS	12.0	835.6	1.00



PLAN
SCALE 1:10000 (22X34)

SHT. D-PPBOR-SK5016
MATCHLINE STA. 608+000

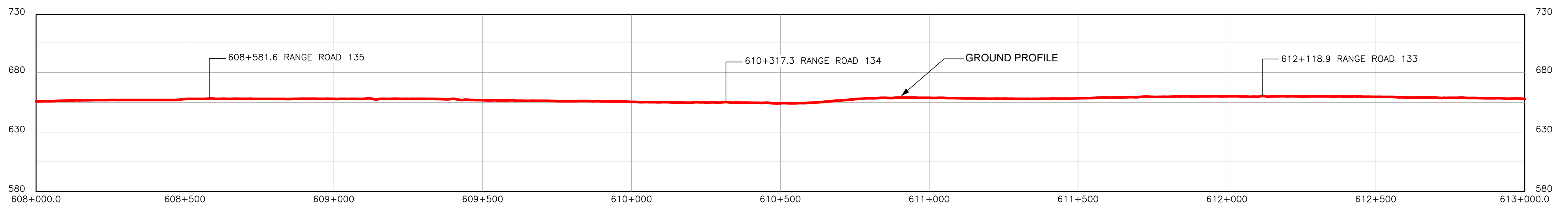
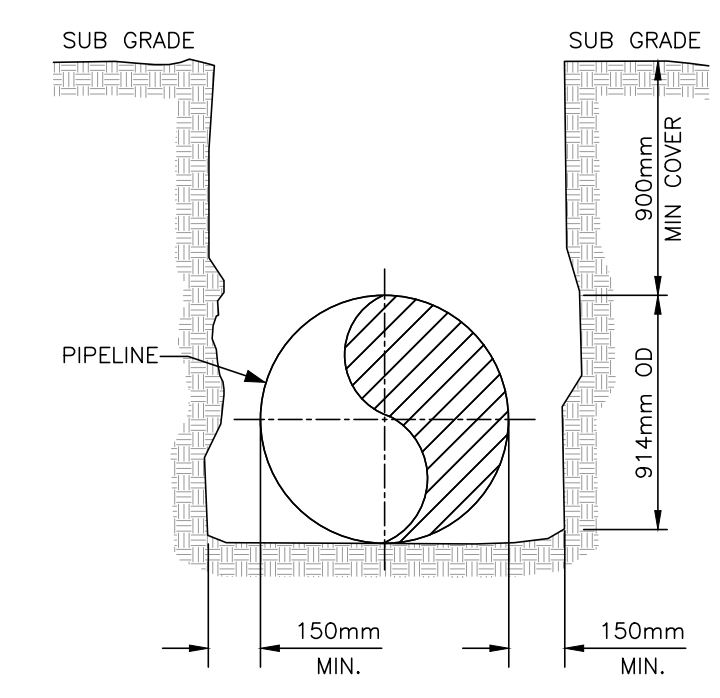
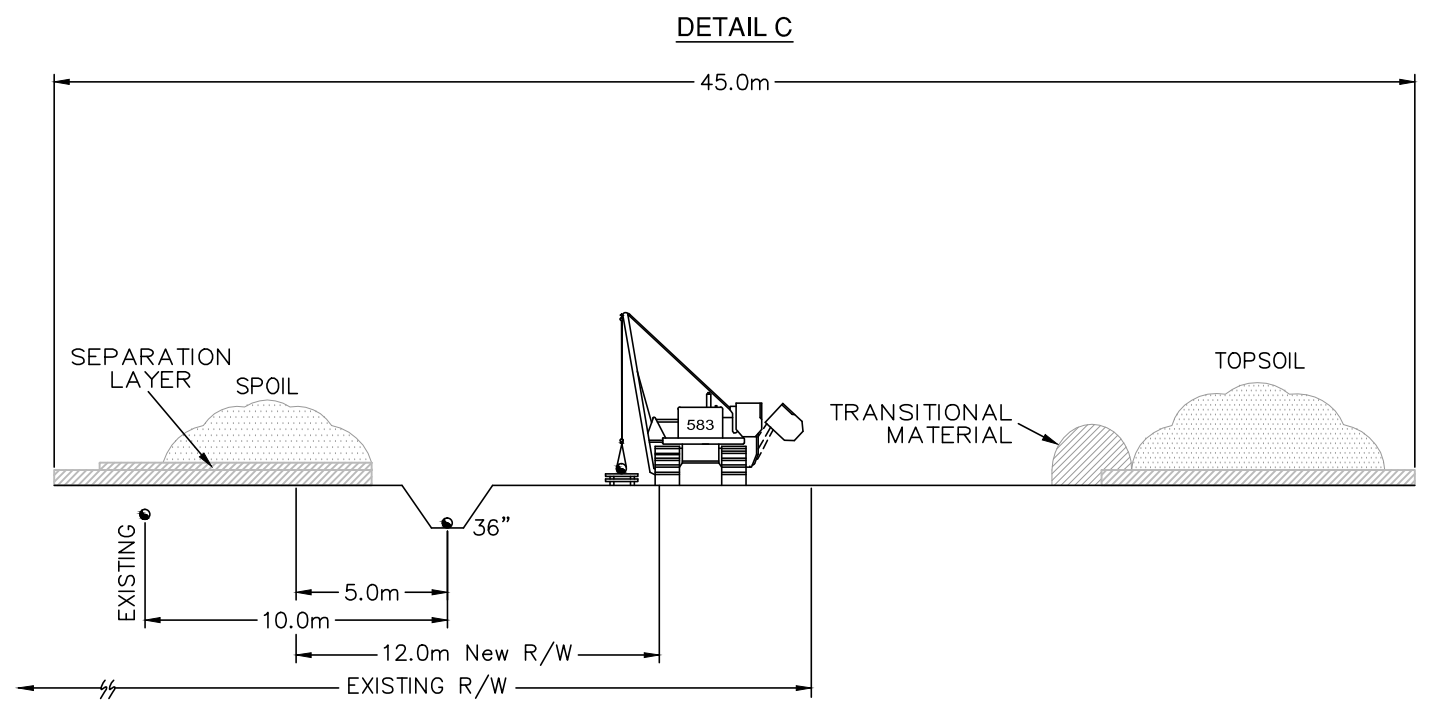
MATCHLINE STA. 613+000
SHT. D-PPBOR-SK5018

- LEGEND**
- ENBRIDGE KILOMETRE POST (KME)
 - ENBRIDGE L3R KILOMETRE POST (KP)
 - ENBRIDGE L3R STATIONING (STA.)
 - ENBRIDGE L3R TRACT / PARCEL NUMBER
 - PROPOSED ENBRIDGE EASEMENT



- NOTES:**
1. ALL MEASUREMENTS ARE IN METERS UNLESS NOTED OTHERWISE.
 2. ALL EASEMENT LENGTHS ARE ALONG DITCHLINE OF PROPOSED ENBRIDGE EASEMENT.
 3. AREAS AND DISTANCES BASED ON EXISTING ENBRIDGE ROUTE SHEET DIGITAL MAPPING DATA FILES.
 4. AREAS ARE COMPUTER GENERATED FROM THE PROPOSED EASEMENT PERIMETER.
 5. TO CONVERT FROM METRIC TO IMPERIAL UNITS USE:
0.3048 METRE = 1 FOOT
1.609344 KILOMETRE = 1 MILE
1.0 HECTARE = 2.471 ACRES
 6. FOR INFORMATION PURPOSES, EXISTING ENBRIDGE EASEMENTS MAY ALSO BE SHOWN.
 7. REDUCED SIZE DRAWINGS WILL NOT BE TO SCALE.

EASEMENT AND TYPICAL DETAILS



COPYRIGHT © THIS DRAWING IS THE PROPERTY OF ENBRIDGE AND SHALL NOT BE REPRODUCED EITHER IN WHOLE OR IN PART WITHOUT PRIOR WRITTEN CONSENT OF ENBRIDGE



LINE 3 REPLACEMENT PROJECT (LINE 93)
NPS 36 PIPELINE
PLAN AND PROFILE
STA. 608+000.0 TO STA. 613+000.0

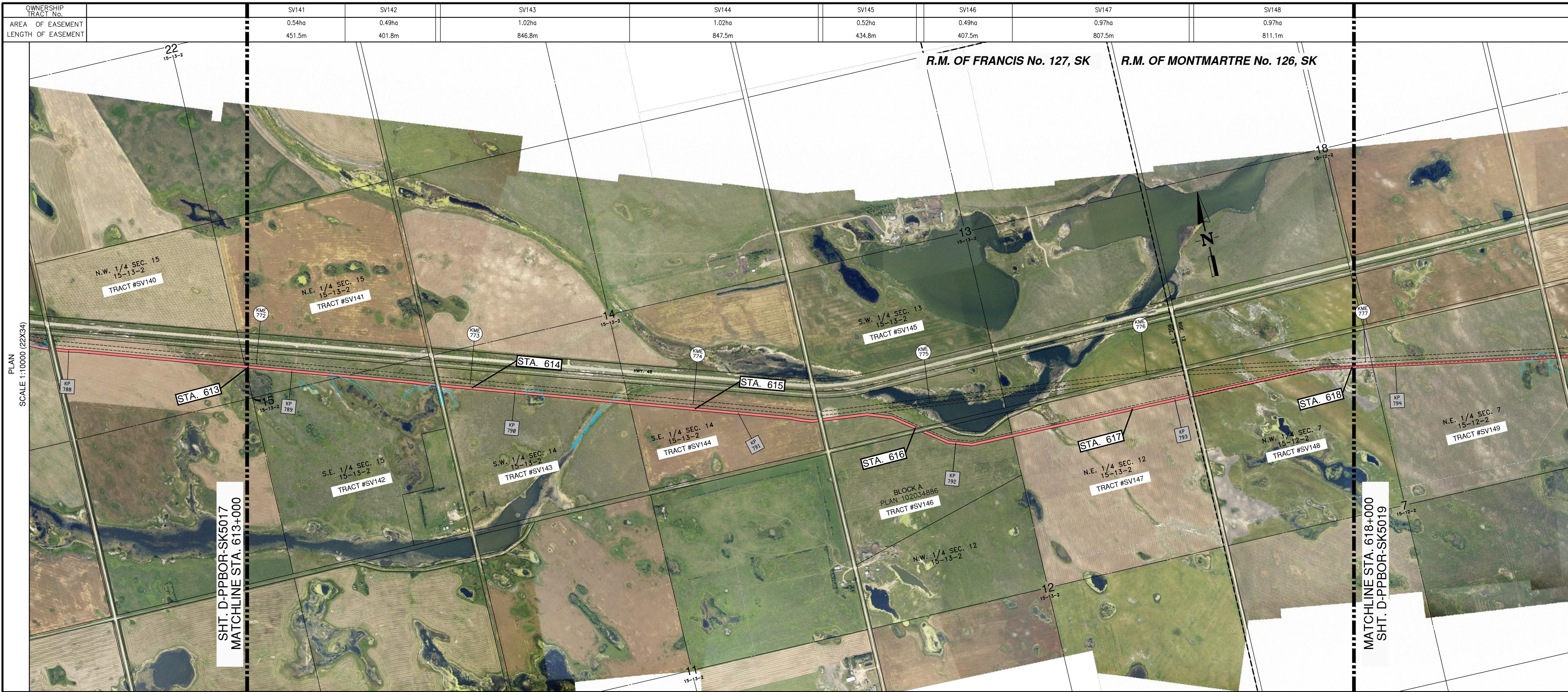
DRAWN *HL* CHECK *MF* APPROVE
DATE 16-SEPT-16 SCALE 1:10000 APPROVE

D-PPBOR-SK5017 5017

BOOK OF REFERENCE
PROVINCE OF SASKATCHEWAN

DWG No.: D-PPBOR-SK5017

TRACT	PARCEL #	TITLE NUMBER	LOT	BLOCK	LEGAL DESCRIPTION							PARTY TYPE	NAME	WIDTH OF PROPOSED EASEMENT (METRES)	LENGTH (METRES)	AREA (HA.)
					PLAN	EXT.	LOC.	SEC.	TWP.	RGE.	MER.					
R.M. OF FRANCIS No. 127, SK																
SV133	131641466	146174676				NE	19	15	13	W.2M.	OWNER	JOHN KRESS AUDREY KRESS	12.0	835.6	1.00	
SV134	131641590	138547806				NW	20	15	13	W.2M.	OWNER	DALE ERIC REISS	12.0	485.9	0.58	
SV135	108240511	107571618				SW	20	15	13	W.2M.	OWNER	FREDERICK ALBERT LENZ	12.0	369.2	0.45	
SV136	108216660	107571584				SE	20	15	13	W.2M.	OWNER	FREDERICK ALBERT LENZ	12.0	857.8	1.03	
SV137	108240533	107571900				SW	21	15	13	W.2M.	OWNER	FREDERICK ALBERT LENZ	12.0	887.4	1.06	
SV137.5	108240421	107571562				NW	16	15	13	W.2M.	OWNER	FREDERICK ALBERT LENZ	12.0	1.4	0.01	
SV138	108221240	107571887				SE	21	15	13	W.2M.	OWNER	DAVID CHARLES WILD	12.0	5.7	0.003	
SV139	108222544	107571539				NE	16	15	13	W.2M.	OWNER	DAVID CHARLES WILD	12.0	882.9	1.06	
SV140	108240397	124775219				NW	15	15	13	W.2M.	OWNER	MURRAY WILD DONNA WILD	12.0	847.4	1.02	
SV141	108240409	107571449				NE	15	15	13	W.2M.	OWNER	JOHN RIST BEVERLEY RIST	12.0	451.5	0.54	



LEGEND

- ENBRIDGE KILOMETRE POST (KME)
- ENBRIDGE L3R KILOMETRE POST (KP)
- ENBRIDGE L3R STATIONING (STA.)
- ENBRIDGE L3R TRACT / PARCEL NUMBER
- PROPOSED ENBRIDGE EASEMENT

0 200 400 600
SCALE IN METERS

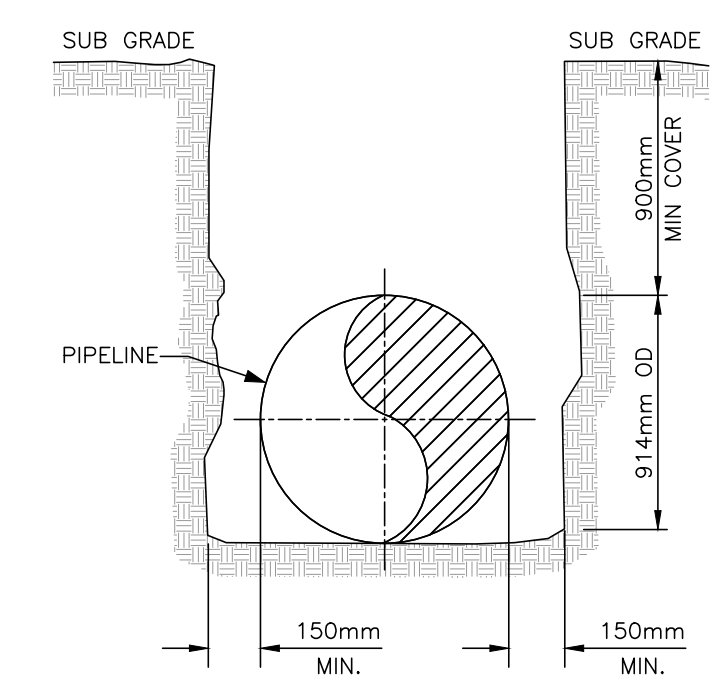
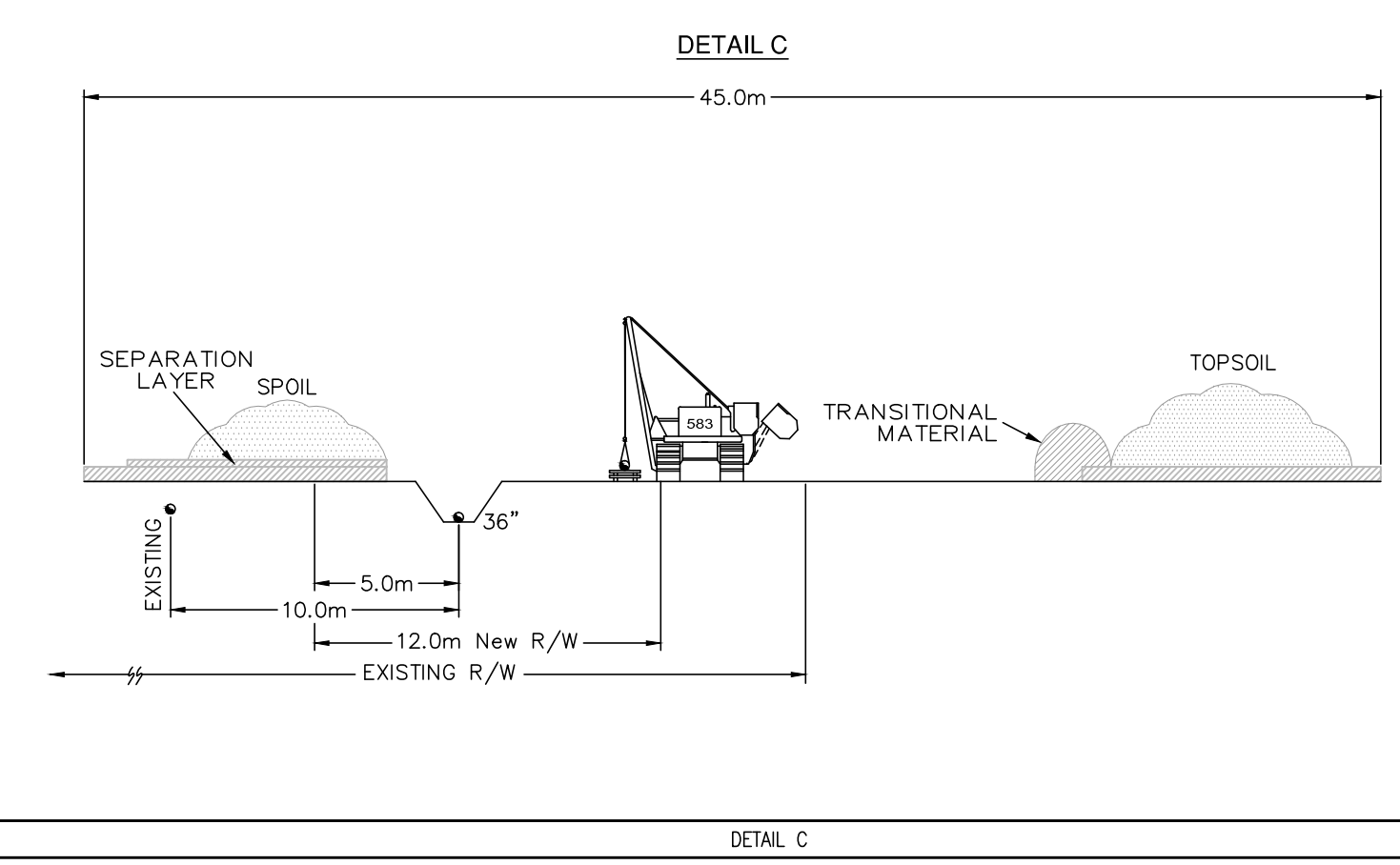
- NOTES:**
1. ALL MEASUREMENTS ARE IN METERS UNLESS NOTED OTHERWISE.
 2. ALL EASEMENT LENGTHS ARE ALONG DITCHLINE OF PROPOSED ENBRIDGE EASEMENT.
 3. AREAS AND DISTANCES BASED ON EXISTING ENBRIDGE ROUTE SHEET DIGITAL MAPPING DATA FILES.
 4. AREAS ARE COMPUTER GENERATED FROM THE PROPOSED EASEMENT PERIMETER.
 5. TO CONVERT FROM METRIC TO IMPERIAL UNITS USE:
0.3048 METRE = 1 FOOT
1.609344 KILOMETRE = 1 MILE
1.0 HECTARE = 2.471 ACRES
 6. FOR INFORMATION PURPOSES, EXISTING ENBRIDGE EASEMENTS MAY ALSO BE SHOWN.
 7. REDUCED SIZE DRAWINGS WILL NOT BE TO SCALE.

PLAN
SCALE 1:10000 (22X34)

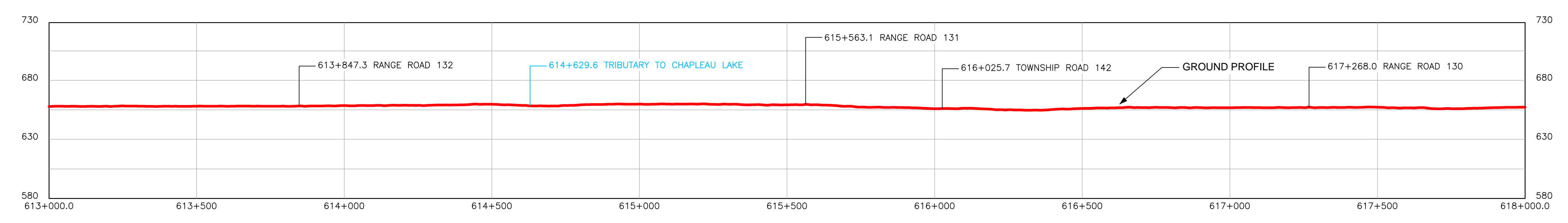
SHT. D-PPBOR-SK5017
MATCHLINE STA. 613+000

MATCHLINE STA. 618+000
SHT. D-PPBOR-SK5019

EASEMENT AND TYPICAL DETAILS



PIPE PROFILE
SCALE 1:10000 HORIZONTAL, 1:2500 VERTICAL



COPYRIGHT © THIS DRAWING IS THE PROPERTY OF ENBRIDGE AND SHALL NOT BE REPRODUCED EITHER IN WHOLE OR IN PART WITHOUT PRIOR WRITTEN CONSENT OF ENBRIDGE

ENBRIDGE ENBRIDGE PIPELINES INC.
10201 JASPER AVENUE
EDMONTON ALBERTA CANADA

LINE 3 REPLACEMENT PROJECT (LINE 93)
NPS 36 PIPELINE
PLAN AND PROFILE
STA. 613+000.0 TO STA. 618+000.0

DRAWN *HL* CHECK *MF* APPROVE
DATE 16-SEPT-16 SCALE 1:10000 APPROVE

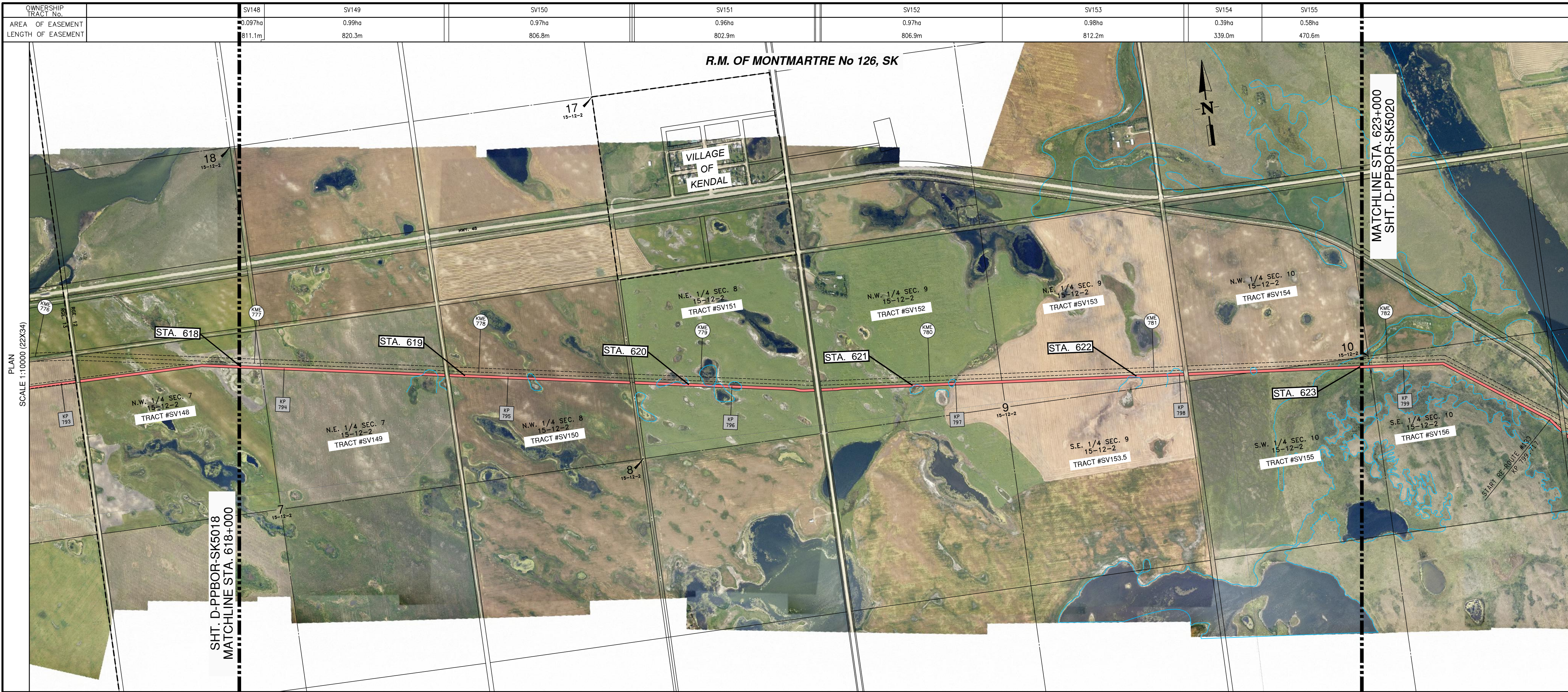
D-PPBOR-SK5018 **5018**

R.M. OF MONTMARTRE

BOOK OF REFERENCE
PROVINCE OF SASKATCHEWAN

DWG No.: D-PPBOR-SK5018

TRACT	PARCEL #	TITLE NUMBER	LOT	BLOCK	PLAN	LEGAL DESCRIPTION						PARTY TYPE	NAME	WIDTH OF PROPOSED EASEMENT (METRES)	LENGTH (METRES)	AREA (HA.)
						EXT.	LOC.	SEC.	TWP.	RGE.	MER.					
R.M. OF FRANCIS No. 127, SK																
SV141	108240409	107571449				NE	15	15	13	W.2M.	OWNER	JOHN RIST BEVERLEY RIST	12.0	451.5	0.54	
SV142	112552006	106148662				SE	15	15	13	W.2M.	OWNER	TRACY RIST RANDINE RIST	12.0	401.8	0.49	
SV143	108216604	107571416				SW	14	15	13	W.2M.	OWNER	TRACY RIST RANDINE RIST	12.0	846.8	1.02	
SV144	108240353	145578538				SE	14	15	13	W.2M.	OWNER	JOHN RIST BEVERLEY RIST	12.0	847.5	1.02	
SV145	108260221	127759876				SW	13	15	13	W.2M.	OWNER	JASON KRESS JILL KRESS	12.0	434.8	0.52	
SV146	131641398	127759191		A	102034886	NW	12	15	13	W.2M.	OWNER	JASON KRESS JILL KRESS	12.0	407.5	0.49	
SV147	108250209	123273749				NE	12	15	13	W.2M.	OWNER	KENNETH JAMES LANG AUDREY MARGARET LANG	12.0	807.5	0.97	
R.M. OF MONMARTE No. 126, SK																
SV148	108215423	108490800				NW	7	15	12	W.2M.	OWNER	KONRAD LANG	12.0	811.1	0.97	



PLAN
SCALE 1:10000 (22X34)

SHT. D-PPBOR-SK5018
MATCHLINE STA. 618+000

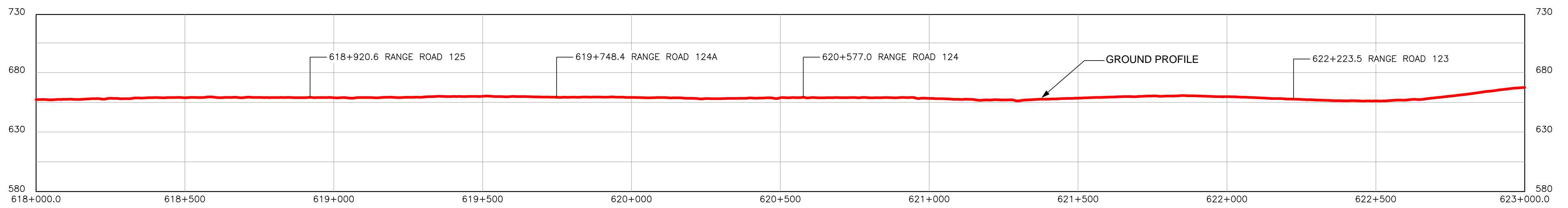
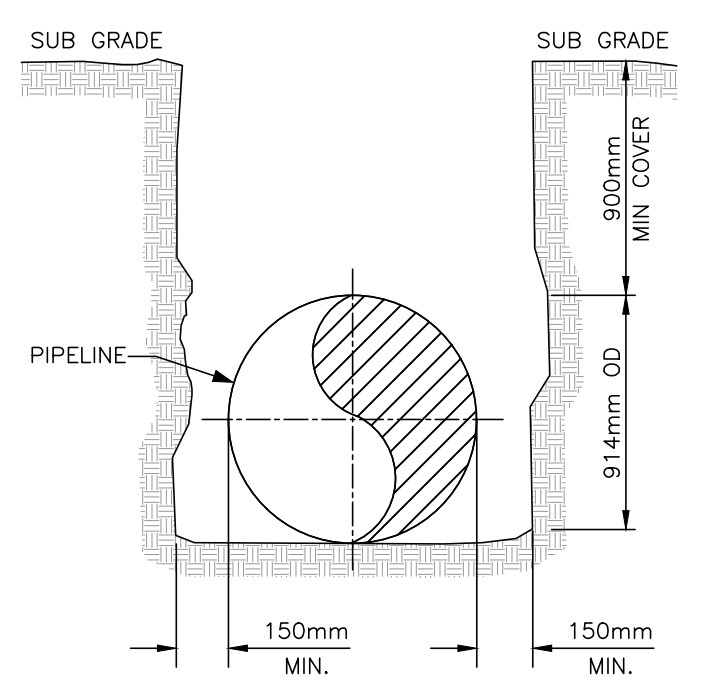
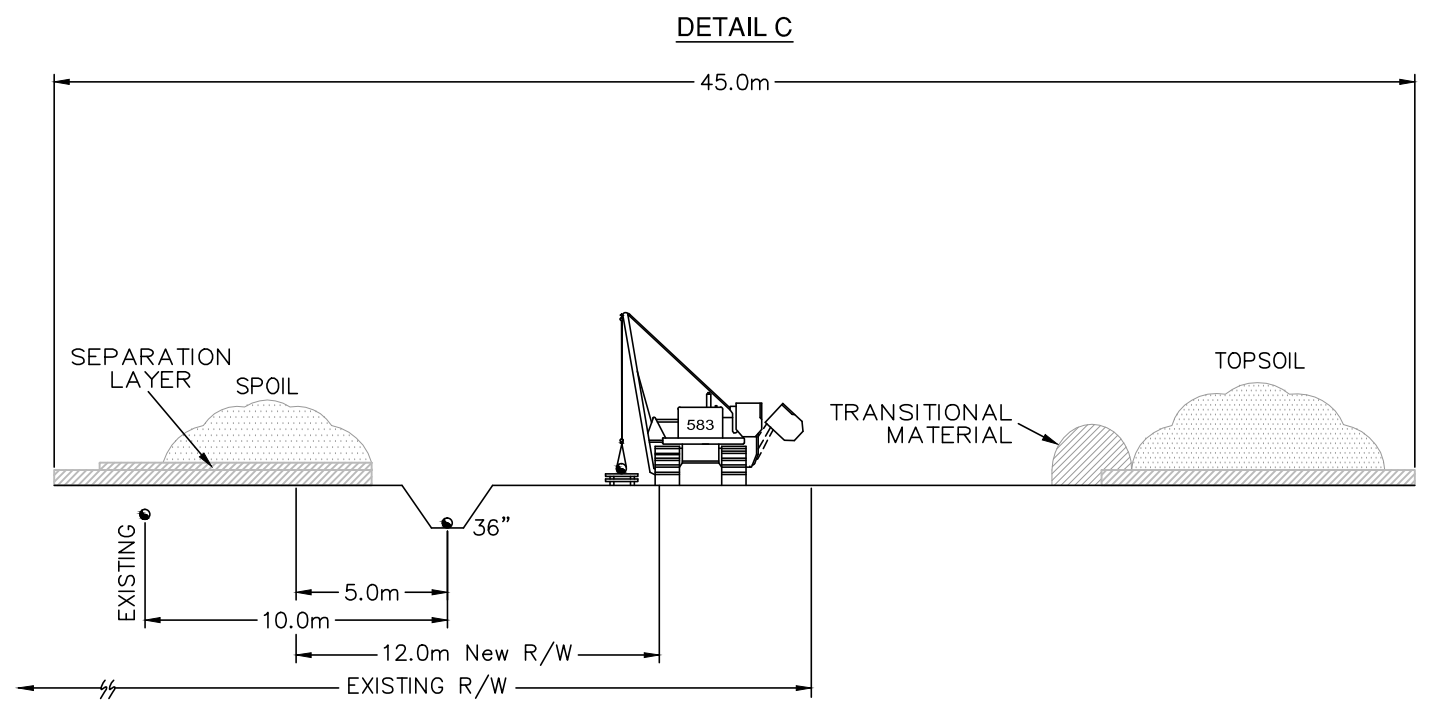
MATCHLINE STA. 623+000
SHT. D-PPBOR-SK5020

- LEGEND**
- ENBRIDGE KILOMETRE POST (KME)
 - ENBRIDGE L3R KILOMETRE POST (KP)
 - ENBRIDGE L3R STATIONING (STA.)
 - ENBRIDGE L3R TRACT / PARCEL NUMBER
 - PROPOSED ENBRIDGE EASEMENT



- NOTES:**
1. ALL MEASUREMENTS ARE IN METERS UNLESS NOTED OTHERWISE.
 2. ALL EASEMENT LENGTHS ARE ALONG DITCHLINE OF PROPOSED ENBRIDGE EASEMENT.
 3. AREAS AND DISTANCES BASED ON EXISTING ENBRIDGE ROUTE SHEET DIGITAL MAPPING DATA FILES.
 4. AREAS ARE COMPUTER GENERATED FROM THE PROPOSED EASEMENT PERIMETER.
 5. TO CONVERT FROM METRIC TO IMPERIAL UNITS USE:
0.3048 METRE = 1 FOOT
1.609344 KILOMETRE = 1 MILE
1.0 HECTARE = 2.471 ACRES
 6. FOR INFORMATION PURPOSES, EXISTING ENBRIDGE EASEMENTS MAY ALSO BE SHOWN.
 7. REDUCED SIZE DRAWINGS WILL NOT BE TO SCALE.

EASEMENT AND TYPICAL DETAILS



PIPE PROFILE
SCALE 1:10000 HORIZONTAL, 1:2500 VERTICAL

COPYRIGHT © THIS DRAWING IS THE PROPERTY OF ENBRIDGE AND SHALL NOT BE REPRODUCED EITHER IN WHOLE OR IN PART WITHOUT PRIOR WRITTEN CONSENT OF ENBRIDGE

ENBRIDGE ENBRIDGE PIPELINES INC.
10201 JASPER AVENUE
EDMONTON ALBERTA CANADA

LINE 3 REPLACEMENT PROJECT (LINE 93)
NPS 36 PIPELINE
PLAN AND PROFILE
STA. 618+000.0 TO STA. 623+000.0

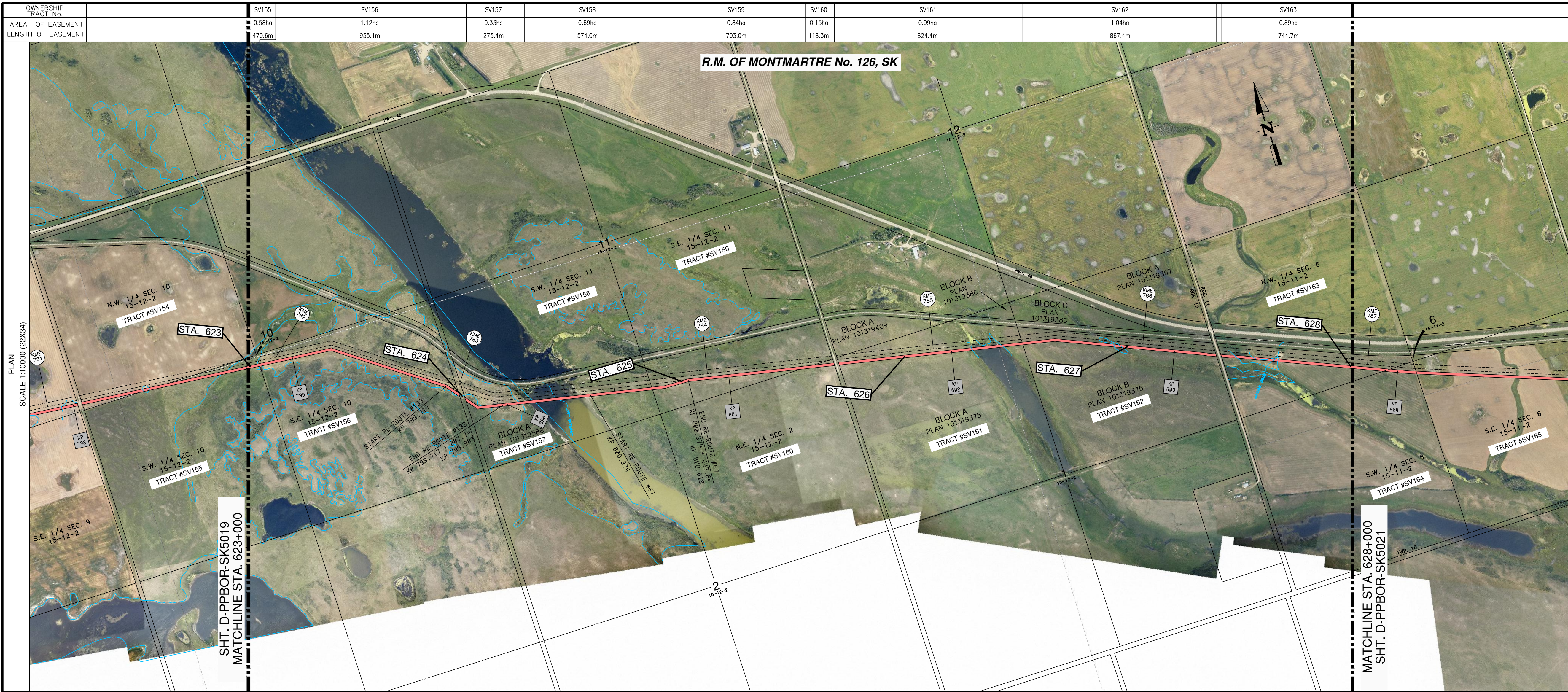
DRAWN *HL* CHECK *MF* APPROVE
DATE 19-SEPT-16 SCALE 1:10000 APPROVE

D-PPBOR-SK5019 **5019**

BOOK OF REFERENCE
PROVINCE OF SASKATCHEWAN

DWG No.: D-PPBOR-SK5019

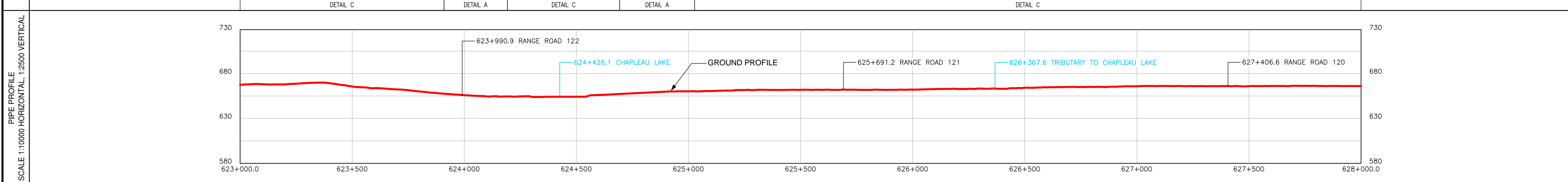
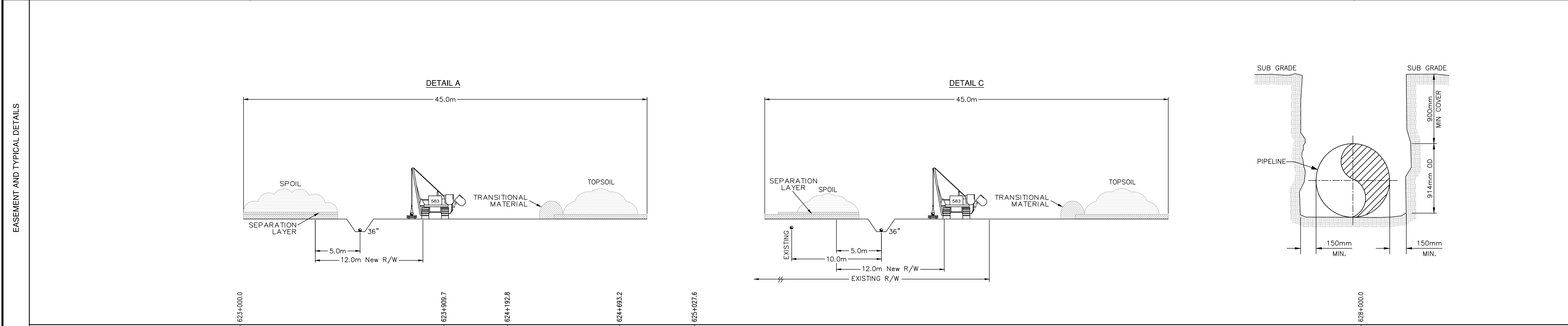
TRACT	PARCEL #	TITLE NUMBER	LOT	BLOCK	LEGAL DESCRIPTION							PARTY TYPE	NAME	WIDTH OF PROPOSED EASEMENT (METRES)	LENGTH (METRES)	AREA (HA.)
					PLAN	EXT.	LOC.	SEC.	TWP.	RGE.	MER.					
R.M. OF MONMARTE No. 126, SK																
SV148	108215423	108490800				NW	7	15	12	W.2M.	OWNER	KONRAD LANG	12.0	811.1	0.97	
SV149	108248384	111752984				NE	7	15	12	W.2M.	OWNER	ALLEN LENIUS	12.0	820.3	0.99	
SV150	108248407	146200328				NW	8	15	12	W.2M.	OWNER	NOSTADT FARMS LTD.	12.0	806.8	0.97	
SV151	151815102	127578842				NE	8	15	12	W.2M.	OWNER	BRIAN HARVEY BACHMAN MEL ALBERT BACHMAN	12.0	802.9	0.96	
SV152	108248890	130416386				NW	9	15	12	W.2M.	UNDIVIDED (1/2) INTEREST	BRIAN BACHMAN MEL BACHMAN	12.0	806.9	0.97	
SV153	108248902	130416465				NE	9	15	12	W.2M.	UNDIVIDED (1/2) INTEREST	BRIAN BACHMAN MEL BACHMAN	12.0	812.2	0.98	
SV154	108248924	108490653				NW	10	15	12	W.2M.	OWNER	MARCEL BACHELU	12.0	339.0	0.39	
SV155	108248913	108490990				SW	10	15	12	W.2M.	OWNER	RAYMOND JACOB SEBASTIAN	12.0	470.6	0.58	



- LEGEND**
- ENBRIDGE KILOMETRE POST (KME)
 - ENBRIDGE L3R KILOMETRE POST (KP)
 - ENBRIDGE L3R STATIONING (STA.)
 - ENBRIDGE L3R TRACT / PARCEL NUMBER
 - PROPOSED ENBRIDGE EASEMENT



- NOTES:**
- ALL MEASUREMENTS ARE IN METERS UNLESS NOTED OTHERWISE.
 - ALL EASEMENT LENGTHS ARE ALONG DITCHLINE OF PROPOSED ENBRIDGE EASEMENT.
 - AREAS AND DISTANCES BASED ON EXISTING ENBRIDGE ROUTE SHEET DIGITAL MAPPING DATA FILES.
 - AREAS ARE COMPUTER GENERATED FROM THE PROPOSED EASEMENT PERIMETER.
 - TO CONVERT FROM METRIC TO IMPERIAL UNITS USE:
0.3048 METRE = 1 FOOT
1.609344 KILOMETRE = 1 MILE
1.0 HECTARE = 2.471 ACRES
 - FOR INFORMATION PURPOSES, EXISTING ENBRIDGE EASEMENTS MAY ALSO BE SHOWN.
 - REDUCED SIZE DRAWINGS WILL NOT BE TO SCALE.



COPYRIGHT © THIS DRAWING IS THE PROPERTY OF ENBRIDGE AND SHALL NOT BE REPRODUCED EITHER IN WHOLE OR IN PART WITHOUT PRIOR WRITTEN CONSENT OF ENBRIDGE

ENBRIDGE ENBRIDGE PIPELINES INC.
10201 JASPER AVENUE
EDMONTON ALBERTA CANADA

LINE 3 REPLACEMENT PROJECT (LINE 93)
NPS 36 PIPELINE
PLAN AND PROFILE
STA. 623+000.0 TO STA. 628+000.0

DRAWN *HL* CHECK *MF* APPROVE
DATE 19-SEPT-16 SCALE 1:10000 APPROVE

D-PPBOR-SK5020 **5020**

BOOK OF REFERENCE
PROVINCE OF SASKATCHEWAN

DWG No.: D-PPBOR-SK5020

TRACT	PARCEL #	TITLE NUMBER	LOT	BLOCK	PLAN	LEGAL DESCRIPTION					PARTY TYPE	NAME	WIDTH OF PROPOSED EASEMENT (METRES)	LENGTH (METRES)	AREA (HA.)
						EXT.	LOC.	SEC.	TWP.	RGE.					
R.M. OF MONMARTE No. 126, SK															
SV155	108248913	108490990				SW	10	15	12	W.2M.	OWNER	RAYMOND JACOB SEBASTIAN KATHERINE SEBASTIAN	12.0	470.6	0.58
SV156	108215647	146200339				SE	10	15	12	W.2M.	OWNER	NOSTADT FARMS LTD.	12.0	935.1	1.12
SV157	120923209	146200317		A	101319588	SW	11	15	12	W.2M.	OWNER	NOSTADT FARMS LTD.	12.0	275.4	0.33
SV158	153369861	135618543				SW	11	15	12	W.2M.	OWNER	HER MAJESTY THE QUEEN (SASKATCHEWAN)	12.0	574.0	0.69
SV159	108248935	109299426				SE	11	15	12	W.2M.	OWNER	HER MAJESTY THE QUEEN (SASKATCHEWAN)	12.0	703.0	0.84
SV160	153374519	138127136				NE	2	15	12	W.2M.	OWNER	MARTIN BARRY QUAM SHERRY LYNN QUAM	12.0	118.3	0.15
SV161	120923568	138127417		A	101319375	NW	1	15	12	W.2M.	OWNER	MARTIN BARRY QUAM SHERRY LYNN QUAM	12.0	824.4	0.99
SV162	120923557	138127192		B	101319375	NE	1	15	12	W.2M.	OWNER	MARTIN BARRY QUAM SHERRY LYNN QUAM	12.0	867.4	1.04
SV163	108214680	107474621				NW	6	15	11	W.2M.	OWNER	BLAKE PHILIP KOTYLAK	12.0	744.7	0.89

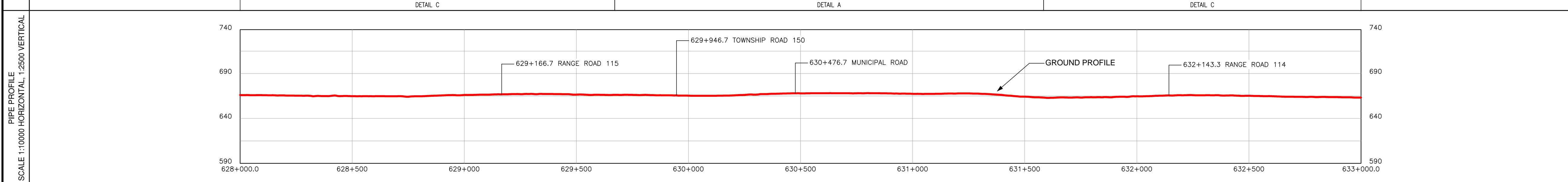
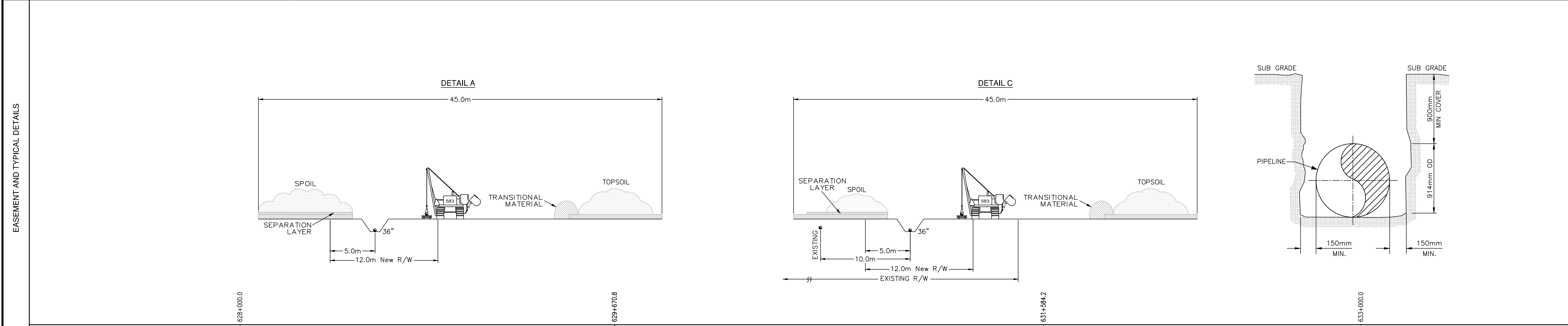


LEGEND

- ENBRIDGE KILOMETRE POST (KME)
- ENBRIDGE L3R KILOMETRE POST (KP)
- ENBRIDGE L3R STATIONING (STA.)
- ENBRIDGE L3R TRACT / PARCEL NUMBER
- PROPOSED ENBRIDGE EASEMENT

0 200 400 600
SCALE IN METERS

- NOTES:**
1. ALL MEASUREMENTS ARE IN METERS UNLESS NOTED OTHERWISE.
 2. ALL EASEMENT LENGTHS ARE ALONG DITCHLINE OF PROPOSED ENBRIDGE EASEMENT.
 3. AREAS AND DISTANCES BASED ON EXISTING ENBRIDGE ROUTE SHEET DIGITAL MAPPING DATA FILES.
 4. AREAS ARE COMPUTER GENERATED FROM THE PROPOSED EASEMENT PERIMETER.
 5. TO CONVERT FROM METRIC TO IMPERIAL UNITS USE:
0.3048 METRE = 1 FOOT
1.609344 KILOMETRE = 1 MILE
1.0 HECTARE = 2.471 ACRES
 6. FOR INFORMATION PURPOSES, EXISTING ENBRIDGE EASEMENTS MAY ALSO BE SHOWN.
 7. REDUCED SIZE DRAWINGS WILL NOT BE TO SCALE.



COPYRIGHT © THIS DRAWING IS THE PROPERTY OF ENBRIDGE AND SHALL NOT BE REPRODUCED EITHER IN WHOLE OR IN PART WITHOUT PRIOR WRITTEN CONSENT OF ENBRIDGE

ENBRIDGE ENBRIDGE PIPELINES INC.
10201 JASPER AVENUE
EDMONTON ALBERTA CANADA

LINE 3 REPLACEMENT PROJECT (LINE 93)
NPS 36 PIPELINE
PLAN AND PROFILE
STA. 628+000.0 TO STA. 633+000.0

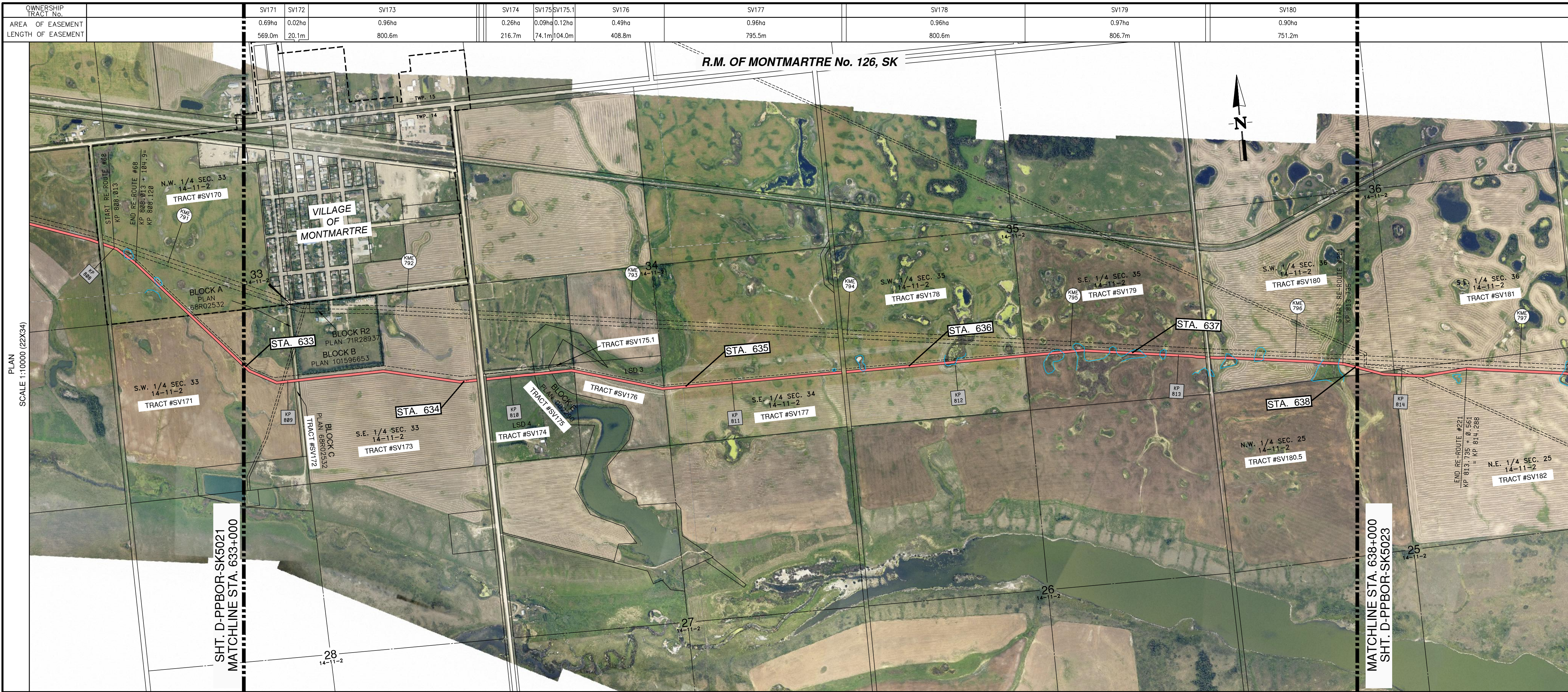
DRAWN *HL* CHECK *MF* APPROVE
DATE 19-SEPT-16 SCALE 1:10000 APPROVE

D-PPBOR-SK5021 **5021**

BOOK OF REFERENCE
PROVINCE OF SASKATCHEWAN

DWG No.: D-PPBOR-SK5021

TRACT	PARCEL #	TITLE NUMBER	LOT	BLOCK	LEGAL DESCRIPTION					PARTY TYPE	NAME	WIDTH OF PROPOSED EASEMENT (METRES)	LENGTH (METRES)	AREA (HA.)	
					PLAN	EXT.	LOC.	SEC.	TWP.						RGE.
R.M. OF MONMARTE No. 126, SK															
SV163	108214680	107474621				NW	6	15	11	W.2M.	OWNER	BLAKE PHILIP KOTYLAK	12.0	744.7	0.89
SV164	108245000	107474643				SW	6	15	11	W.2M.	OWNER	BLAKE PHILIP KOTYLAK	12.0	130.5	0.16
SV165	108244997	148577068				SE	6	15	11	W.2M.	OWNER	HERVE ALBERT LEPAGE WANDA DELPHINE LEPAGE	12.0	863.5	1.04
SV166	108244964	148577035				SW	5	15	11	W.2M.	OWNER	HERVE ALBERT LEPAGE WANDA DELPHINE LEPAGE	12.0	752.5	0.90
SV167	108018457	144715103				NE	31	14	11	W.2M.	OWNER	JOAN ANN KARPINSKI JOYCE MARIE BONNOR	12.0	505.0	0.61
SV168	120691829	143010144				NW	32	14	11	W.2M.	OWNER	BRIAN RICHARD SCHMIDT	12.0	804.6	0.97
SV169	107939515	130953595				NE	32	14	11	W.2M.	OWNER	LILLIAN MACK	12.0	841.5	1.01
SV170	120691908	134955535				NW	33	14	11	W.2M.	OWNER	ROGER MICHAEL BEAUDIN BONNIE JOSEPHINE BEAUDIN	12.0	510.6	0.61
SV171	107965323	134955568				SW	33	14	11	W.2M.	OWNER	ROGER MICHAEL BEAUDIN BONNIE JOSEPHINE BEAUDIN	12.0	569.0	0.69

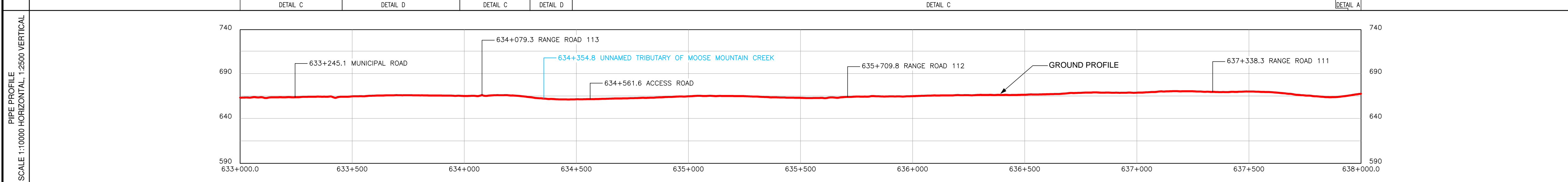
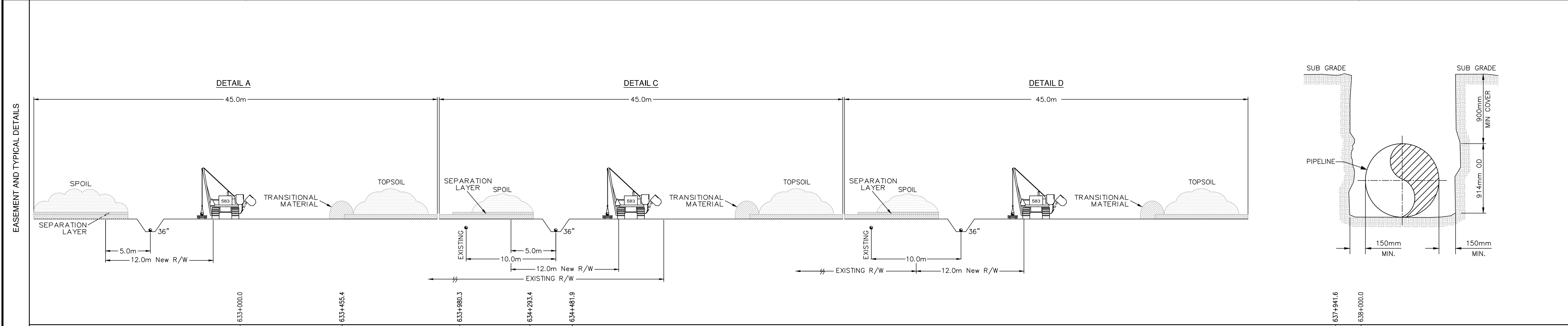


LEGEND

- ENBRIDGE KILOMETRE POST (KME)
- ENBRIDGE L3R KILOMETRE POST (KP)
- ENBRIDGE L3R STATIONING (STA.)
- ENBRIDGE L3R TRACT / PARCEL NUMBER
- PROPOSED ENBRIDGE EASEMENT

0 200 400 600
SCALE IN METERS

- NOTES:**
- ALL MEASUREMENTS ARE IN METERS UNLESS NOTED OTHERWISE.
 - ALL EASEMENT LENGTHS ARE ALONG DITCHLINE OF PROPOSED ENBRIDGE EASEMENT.
 - AREAS AND DISTANCES BASED ON EXISTING ENBRIDGE ROUTE SHEET DIGITAL MAPPING DATA FILES.
 - AREAS ARE COMPUTER GENERATED FROM THE PROPOSED EASEMENT PERIMETER.
 - TO CONVERT FROM METRIC TO IMPERIAL UNITS USE:
0.3048 METRE = 1 FOOT
1.609344 KILOMETRE = 1 MILE
1.0 HECTARE = 2.471 ACRES
 - FOR INFORMATION PURPOSES, EXISTING ENBRIDGE EASEMENTS MAY ALSO BE SHOWN.
 - REDUCED SIZE DRAWINGS WILL NOT BE TO SCALE.



COPYRIGHT © THIS DRAWING IS THE PROPERTY OF ENBRIDGE AND SHALL NOT BE REPRODUCED EITHER IN WHOLE OR IN PART WITHOUT PRIOR WRITTEN CONSENT OF ENBRIDGE

ENBRIDGE ENBRIDGE PIPELINES INC.
10201 JASPER AVENUE
EDMONTON ALBERTA CANADA

LINE 3 REPLACEMENT PROJECT (LINE 93)
NPS 36 PIPELINE
PLAN AND PROFILE
STA. 633+000.0 TO STA. 638+000.0

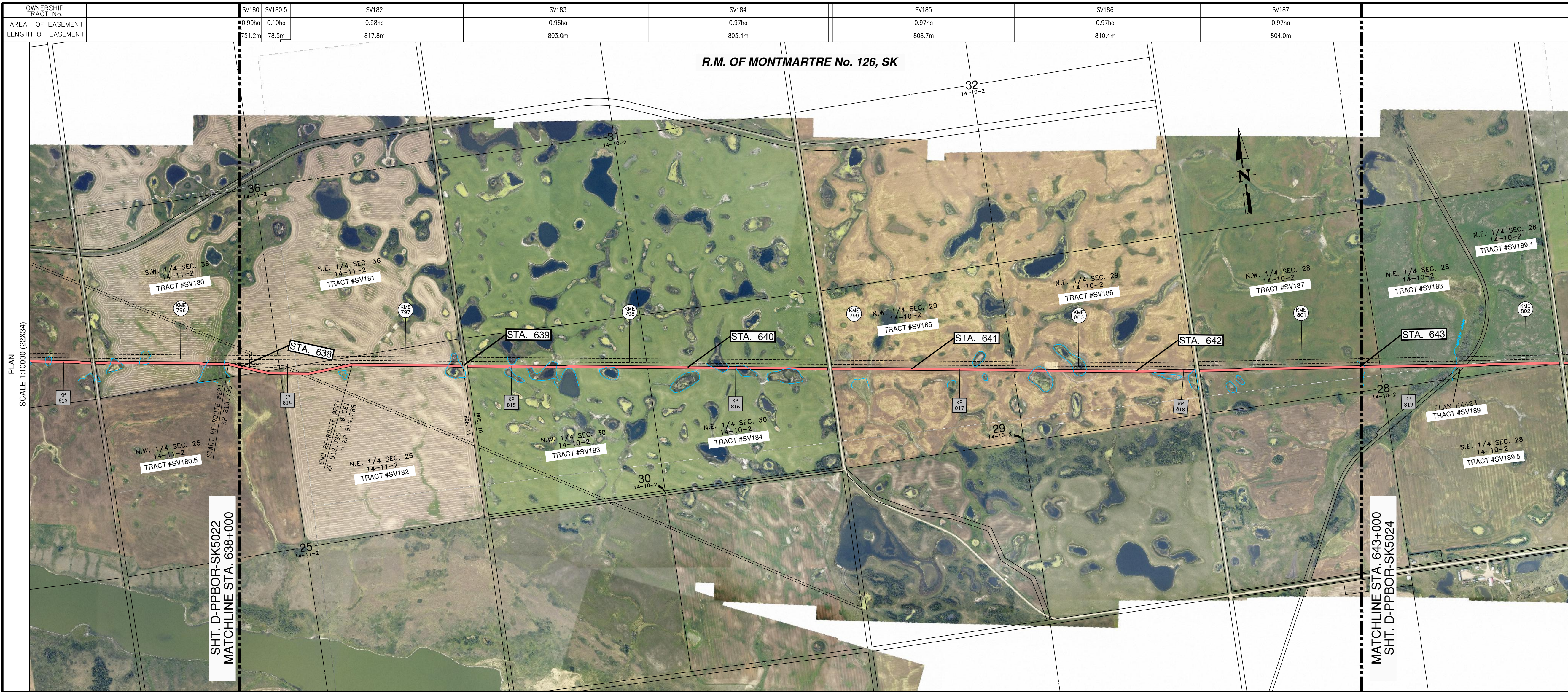
DRAWN *HL* CHECK *MF* APPROVE
DATE 19-SEPT-16 SCALE 1:10000 APPROVE

D-PPBOR-SK5022 **5022**

BOOK OF REFERENCE
PROVINCE OF SASKATCHEWAN

DWG No.: D-PPBOR-SK5022

TRACT	PARCEL #	TITLE NUMBER	LOT	BLOCK	LEGAL DESCRIPTION							PARTY TYPE	NAME	WIDTH OF PROPOSED EASEMENT (METRES)	LENGTH (METRES)	AREA (HA.)
					PLAN	EXT.	LOC.	SEC.	TWP.	RGE.	MER.					
R.M. OF MONMARTE No. 126, SK																
SV171	107965323	134955568				SW	33	14	11	W.2M.	OWNER	ROGER MICHAEL BEAUDIN BONNIE JOSEPHINE BEAUDIN	12.0	569.0	0.69	
SV172	112268268	105635101		C	68R02532	SW	33	14	11	W.2M.	OWNER	VILLAGE OF MONTMARTRE	12.0	20.1	0.02	
SV173	161600374	130724513				SE	33	14	11	W.2M.	OWNER	BRADLEY JAMES DUSYK	12.0	800.6	0.96	
SV174	161600318	135261660				5	LSD 4	34	14	11	W.2M.	OWNER	ALLAN ALFRED EBERLE GLENDA LYNN EBERLE	12.0	216.7	0.26
SV175	112490973	106005215		E	DD2290	SW	34	14	11	W.2M.	OWNER	VILLAGE OF MONTMARTRE	12.0	74.1	0.09	
SV175.1	112490940	135261547				4	LSD 4	34	14	11	W.2M.	OWNER	ALLAN ALFRED EBERLE GLENDA LYNN EBERLE	12.0	104.0	0.12
SV176	112491132	142099094				8	LSD 3	34	14	11	W.2M.	OWNER	DONNIE LEON HEWALO	12.0	408.8	0.49
SV177	107965334	107344379				SE	34	14	11	W.2M.	OWNER	SCOTT STEVEN DUSYK CARLA DUSYK	12.0	795.5	0.96	
SV178	107965378	107344403				SW	35	14	11	W.2M.	OWNER	BRADLEY DUSYK NICOLE DUSYK	12.0	800.6	0.96	
SV179	107965367	145574208				SE	35	14	11	W.2M.	OWNER	CLAYTON JOSEPH KOTYLAK CARRIE LYNN KOTYLAK	12.0	806.7	0.97	
SV180	108018514	138754570				SW	36	14	11	W.2M.	OWNER	BLAKE PHILIP KOTYLAK MAUREEN KIM KOTYLAK	12.0	751.2	0.90	

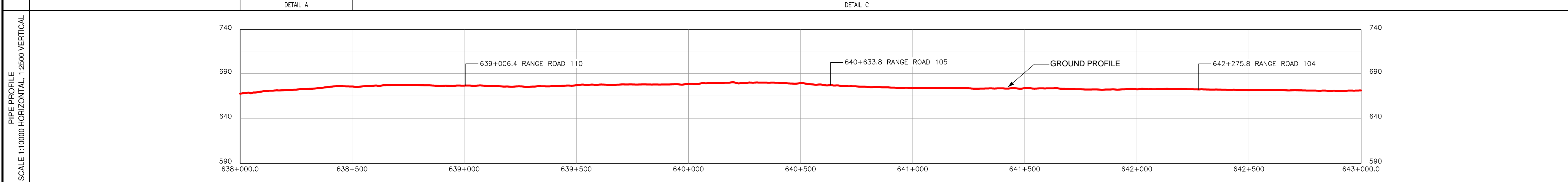
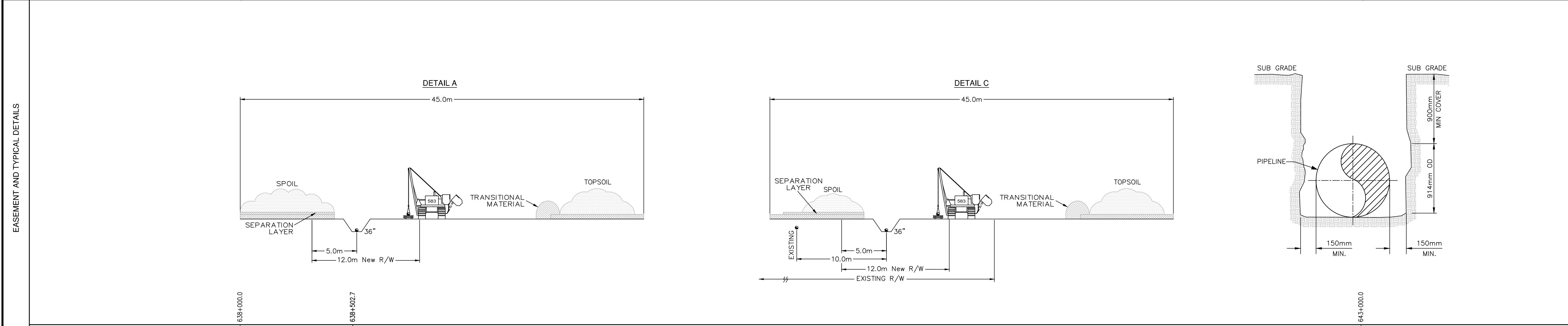


LEGEND

- ENBRIDGE KILOMETRE POST (KME)
- ENBRIDGE L3R KILOMETRE POST (KP)
- ENBRIDGE L3R STATIONING (STA.)
- ENBRIDGE L3R TRACT / PARCEL NUMBER
- PROPOSED ENBRIDGE EASEMENT

0 200 400 600
SCALE IN METERS

- NOTES:**
1. ALL MEASUREMENTS ARE IN METERS UNLESS NOTED OTHERWISE.
 2. ALL EASEMENT LENGTHS ARE ALONG DITCHLINE OF PROPOSED ENBRIDGE EASEMENT.
 3. AREAS AND DISTANCES BASED ON EXISTING ENBRIDGE ROUTE SHEET DIGITAL MAPPING DATA FILES.
 4. AREAS ARE COMPUTER GENERATED FROM THE PROPOSED EASEMENT PERIMETER.
 5. TO CONVERT FROM METRIC TO IMPERIAL UNITS USE:
0.3048 METRE = 1 FOOT
1.609344 KILOMETRE = 1 MILE
1.0 HECTARE = 2.471 ACRES
 6. FOR INFORMATION PURPOSES, EXISTING ENBRIDGE EASEMENTS MAY ALSO BE SHOWN.
 7. REDUCED SIZE DRAWINGS WILL NOT BE TO SCALE.



COPYRIGHT © THIS DRAWING IS THE PROPERTY OF ENBRIDGE AND SHALL NOT BE REPRODUCED EITHER IN WHOLE OR IN PART WITHOUT PRIOR WRITTEN CONSENT OF ENBRIDGE

ENBRIDGE ENBRIDGE PIPELINES INC.
10201 JASPER AVENUE
EDMONTON ALBERTA CANADA

LINE 3 REPLACEMENT PROJECT (LINE 93)
NPS 36 PIPELINE
PLAN AND PROFILE
STA. 638+000.0 TO STA. 643+000.0

DRAWN *HL* CHECK *MF* APPROVE
DATE 19-SEPT-16 SCALE 1:10000 APPROVE

D-PPBOR-SK5023 **5023**

BOOK OF REFERENCE
PROVINCE OF SASKATCHEWAN

DWG No.: D-PPBOR-SK5023

TRACT	PARCEL #	TITLE NUMBER	LOT	BLOCK	LEGAL DESCRIPTION							PARTY TYPE	NAME	WIDTH OF PROPOSED EASEMENT (METRES)	LENGTH (METRES)	AREA (HA.)
					PLAN	EXT.	LOC.	SEC.	TWP.	RGE.	MER.					
R.M. OF MONMARTE No. 126, SK																
SV180	108018514	138754570				SW	36	14	11	W.2M.	OWNER	BLAKE PHILIP KOTYLAK MAUREEN KIM KOTYLAK	12.0	751.2	0.90	
SV180.5	107965109	148446591				NW	25	14	11	W.2M.	OWNER	CLAYTON JOSEPH KOTYLAK CARRIE LYNN KOTYLAK	12.0	78.5	0.10	
SV182	107965110	138754558				NE	25	14	11	W.2M.	OWNER	BLAKE PHILIP KOTYLAK MAUREEN KIM KOTYLAK	12.0	817.8	0.98	
SV183	107938097	141609821				NW	30	14	10	W.2M.	OWNER	DARLENE ROMANOW	12.0	803.0	0.96	
SV184	107971904	141902399				NE	30	14	10	W.2M.	OWNER	DARLENE ROMANOW	12.0	803.4	0.97	
SV185	107971870	127924083				NW	29	14	10	W.2M.	OWNER	BLAKE PHILIP KOTYLAK MAUREEN KIM KOTYLAK	12.0	808.7	0.97	
SV186	107938086	148277043				NE	29	14	10	W.2M.	OWNER	JOSEPH ERZA	12.0	810.4	0.97	
SV187	107971847	133197958				NW	28	14	10	W.2M.	OWNER	BLAKE PHILIP KOTYLAK MAUREEN KIM KOTYLAK	12.0	804.0	0.97	



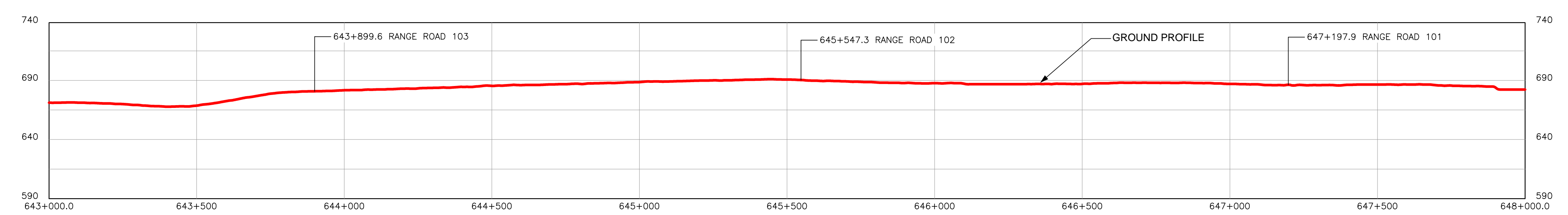
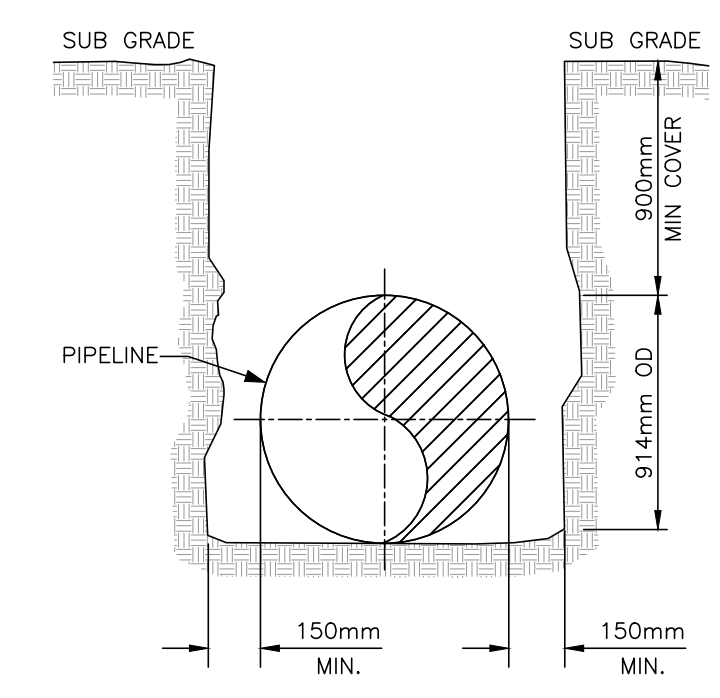
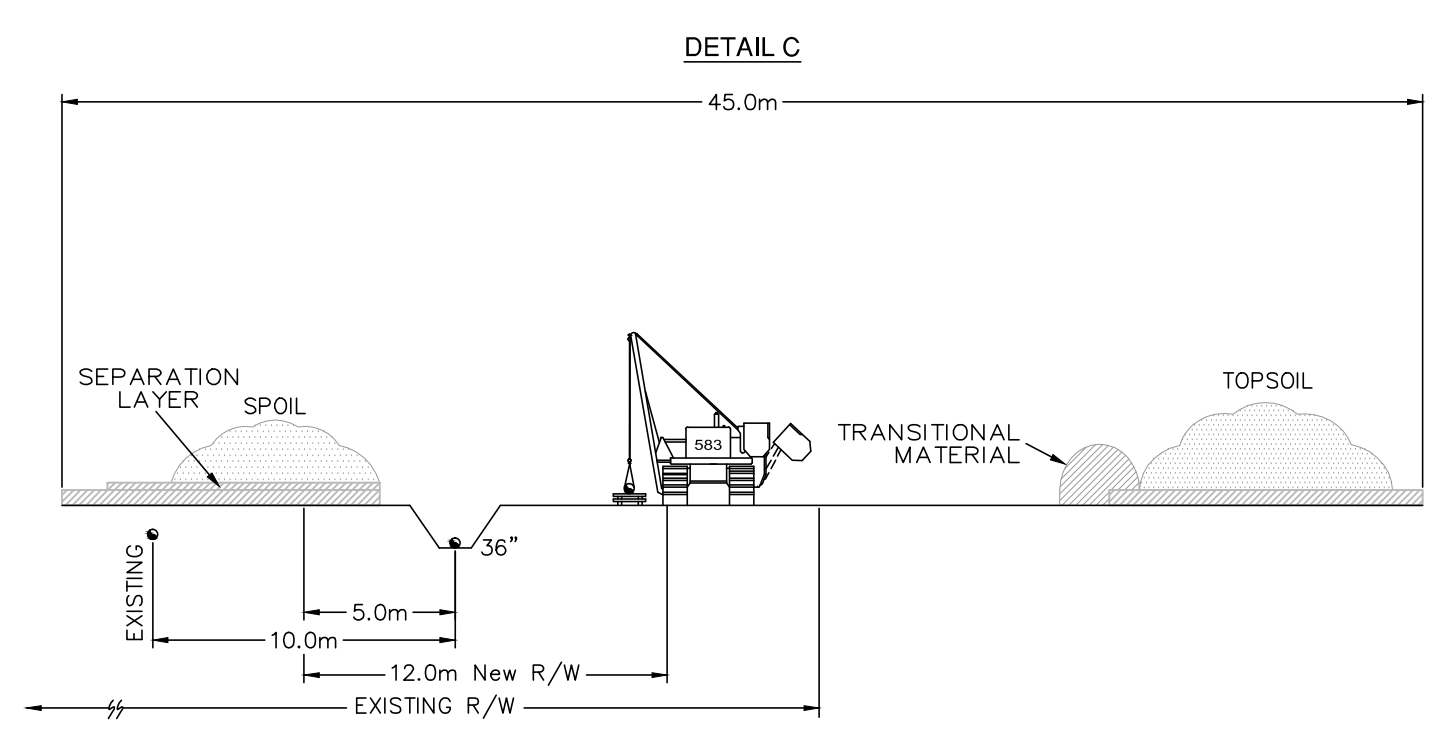
PLAN
SCALE 1:10000 (22x34)

- LEGEND**
- ENBRIDGE KILOMETRE POST (KME)
 - ENBRIDGE L3R KILOMETRE POST (KP)
 - ENBRIDGE L3R STATIONING (STA.)
 - ENBRIDGE L3R TRACT / PARCEL NUMBER
 - PROPOSED ENBRIDGE EASEMENT



- NOTES:**
1. ALL MEASUREMENTS ARE IN METERS UNLESS NOTED OTHERWISE.
 2. ALL EASEMENT LENGTHS ARE ALONG DITCHLINE OF PROPOSED ENBRIDGE EASEMENT.
 3. AREAS AND DISTANCES BASED ON EXISTING ENBRIDGE ROUTE SHEET DIGITAL MAPPING DATA FILES.
 4. AREAS ARE COMPUTER GENERATED FROM THE PROPOSED EASEMENT PERIMETER.
 5. TO CONVERT FROM METRIC TO IMPERIAL UNITS USE:
0.3048 METRE = 1 FOOT
1.609344 KILOMETRE = 1 MILE
1.0 HECTARE = 2.471 ACRES
 6. FOR INFORMATION PURPOSES, EXISTING ENBRIDGE EASEMENTS MAY ALSO BE SHOWN.
 7. REDUCED SIZE DRAWINGS WILL NOT BE TO SCALE.

EASEMENT AND TYPICAL DETAILS



COPYRIGHT © THIS DRAWING IS THE PROPERTY OF ENBRIDGE AND SHALL NOT BE REPRODUCED EITHER IN WHOLE OR IN PART WITHOUT PRIOR WRITTEN CONSENT OF ENBRIDGE



LINE 3 REPLACEMENT PROJECT (LINE 93)
NPS 36 PIPELINE
PLAN AND PROFILE
STA. 643+000.0 TO STA. 648+000.0

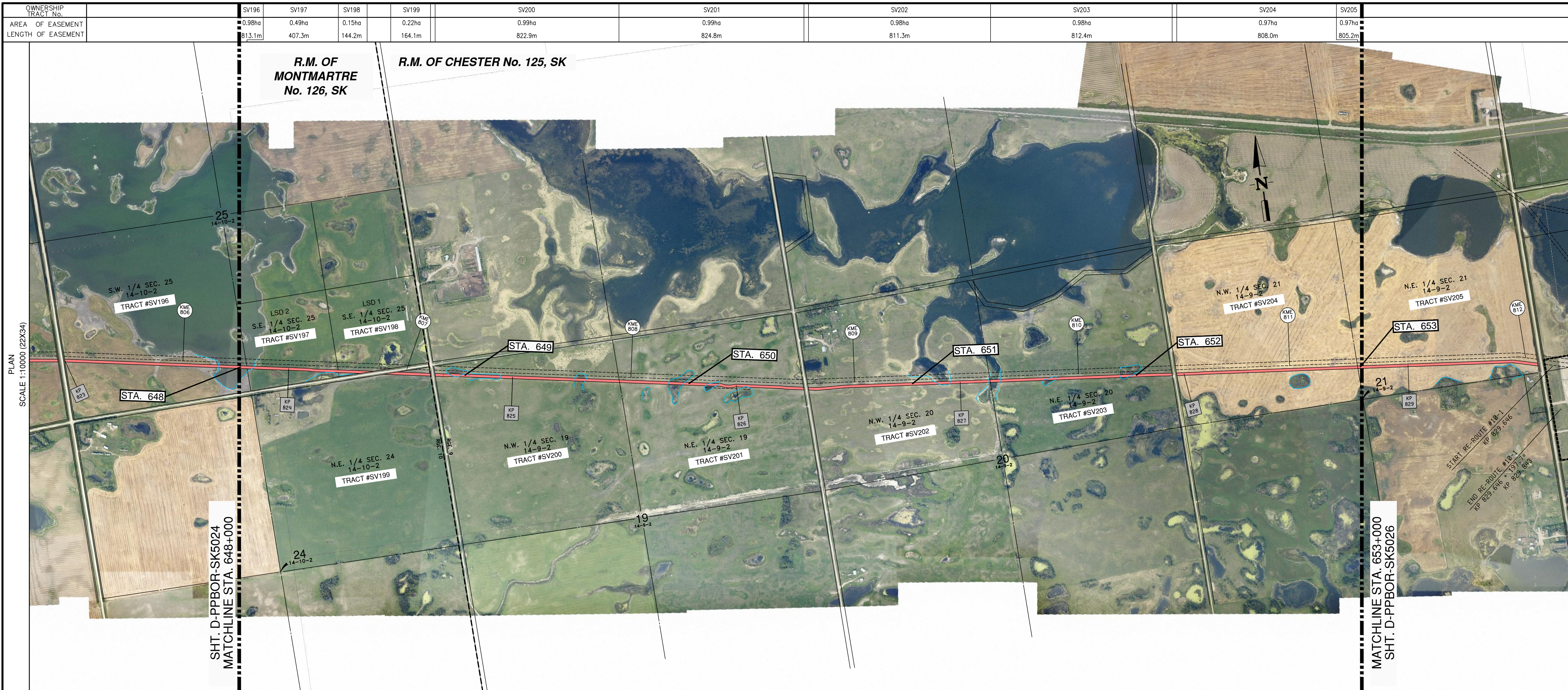
DRAWN: HL CHECK: MF APPROVE
DATE: 19-SEPT-16 SCALE: 1:10000 APPROVE

D-PPBOR-SK5024 5024

BOOK OF REFERENCE
PROVINCE OF SASKATCHEWAN

DWG No.: D-PPBOR-SK5024

TRACT	PARCEL #	TITLE NUMBER	LOT	BLOCK	PLAN	LEGAL DESCRIPTION					PARTY TYPE	NAME	WIDTH OF PROPOSED EASEMENT (METRES)	LENGTH (METRES)	AREA (HA.)
						EXT.	LOC.	SEC.	TWP.	RGE.					
R.M. OF MONMARTE No. 126, SK															
SV187	107971847	133197958				NW	28	14	10	W.2M.	OWNER	BLAKE PHILIP KOTYLAK MAUREEN KIM KOTYLAK	12.0	804.0	0.97
SV188	107971858	108099131				NE	28	14	10	W.2M.	OWNER	LESLIE GEORGE TRESO	12.0	363.8	0.43
SV189	107970846	130078076			K4423	NE	28	14	10	W.2M.	OWNER	RURAL MUNICIPALITY OF MONTMARTRE No. 126	12.0	22.3	0.03
SV189.1	108017670	108099142				NE	28	14	10	W.2M.	OWNER	LESLIE GEORGE TRESO	12.0	415.5	0.49
SV189.5	120996478	139562725				SE	28	14	10	2	OWNER	DONALD STANLEY KOTYLAK CECILIA ROSE KOTYLAK	12.0	17.2	0.01
SV190	107971814	119194555				NW	27	14	10	W.2M.	OWNER	STANLEY JULIAN ENGLOT JACQUELINE GALE ENGLOT	12.0	3.1	0.01
SV191	107938053	148277098				SW	27	14	10	W.2M.	OWNER	JOSEPH ERZA	12.0	807.3	0.96
SV192	112268819	119194577				LSD 7	27	14	10	W.2M.	OWNER	STANLEY JULIAN ENGLOT JACQUELINE GALE ENGLOT	12.0	404.6	0.49
SV193	112268820	119194566				LSD 8	27	14	10	W.2M.	OWNER	STANLEY JULIAN ENGLOT JACQUELINE GALE ENGLOT	12.0	410.6	0.49
SV194	107938042	139244216				SW	26	14	10	W.2M.	OWNER	BRIAN RICHARD SCHMIDT	12.0	811.4	0.94
SV195	203207677	147826514				SE	26	14	10	2	OWNER	THOMAS M. MALACH	12.0	812.5	0.98
SV196	203207734	147826581				SW	25	14	10	2	OWNER	LYLE LAWRENCE ENGLOT ANGELA MARY ENGLOT	12.0	813.1	0.98



LEGEND

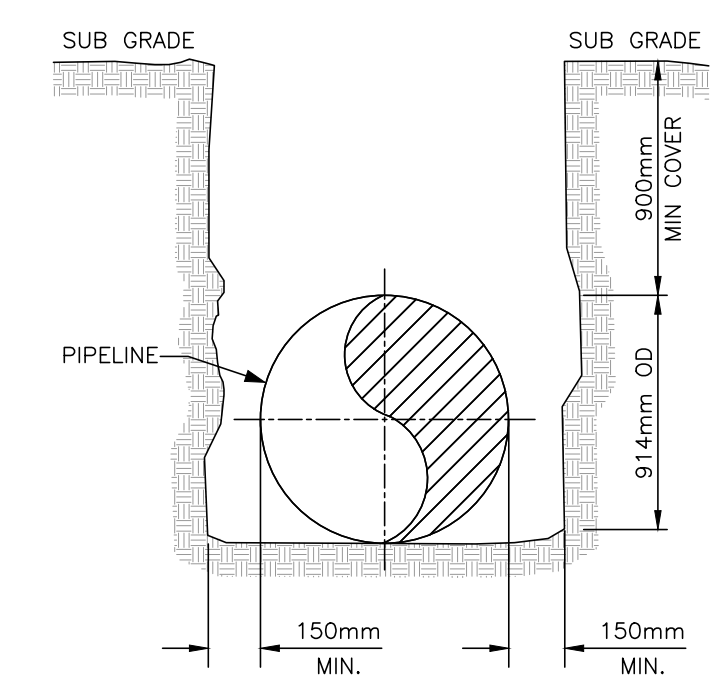
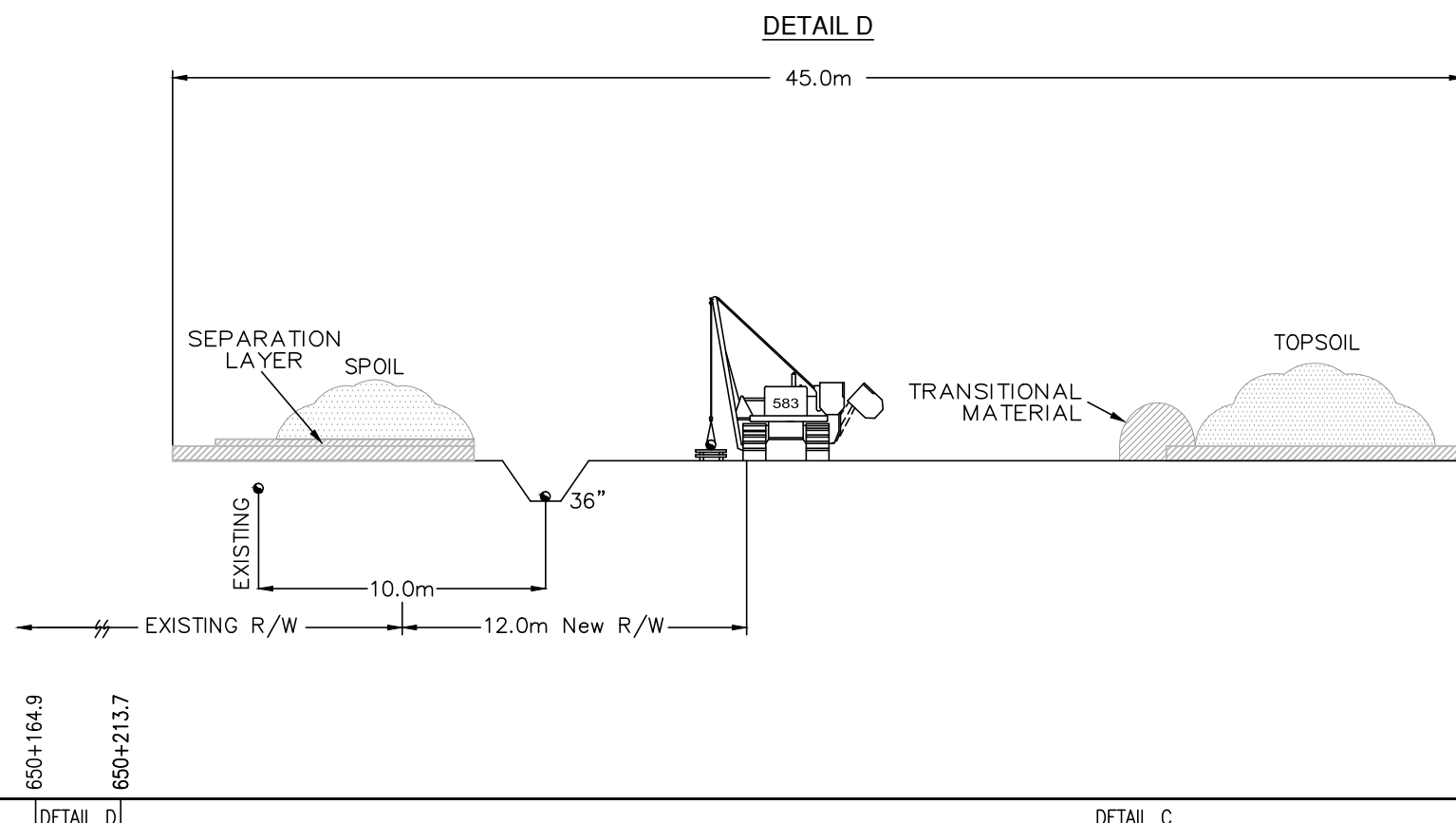
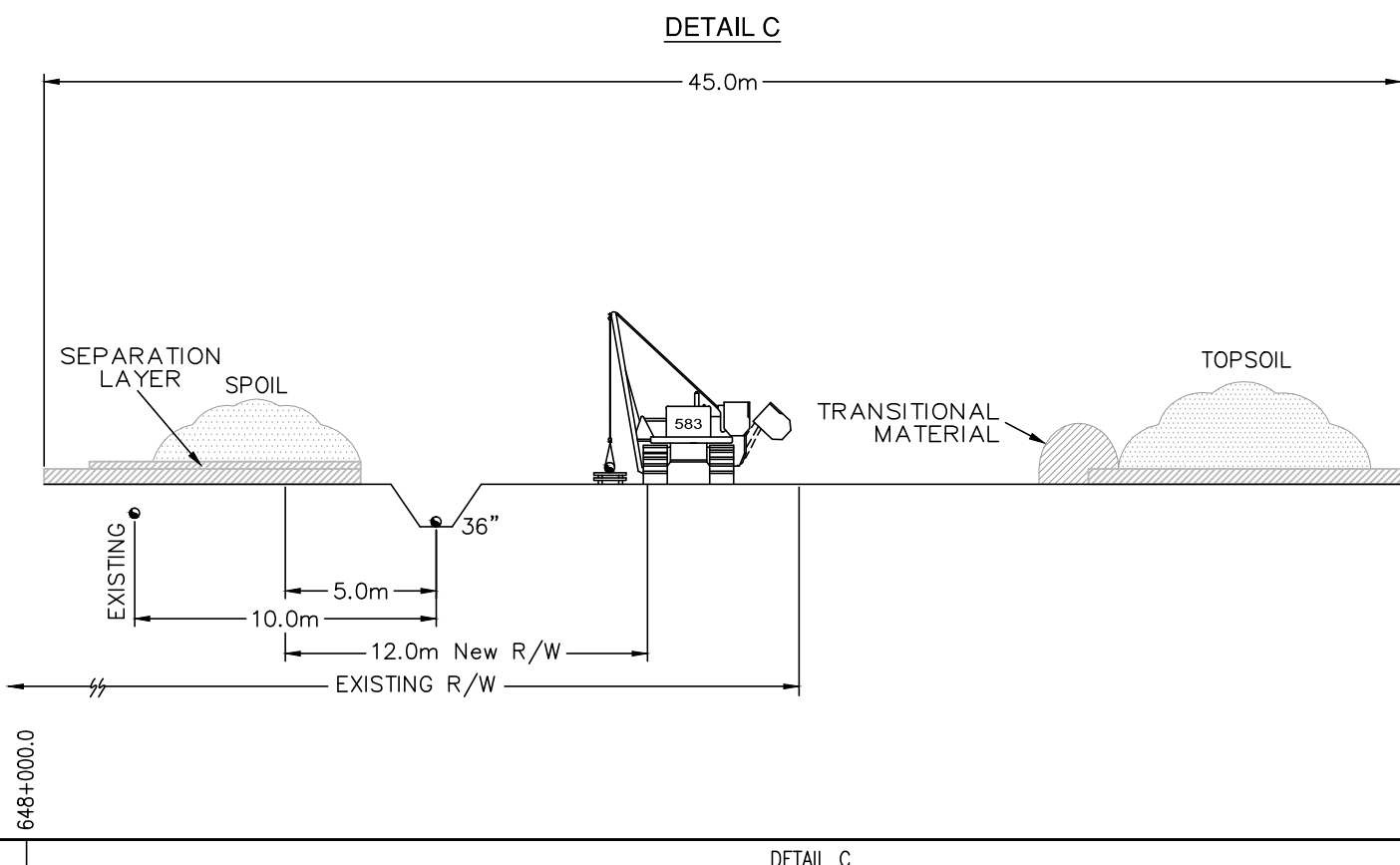
- ENBRIDGE KILOMETRE POST (KME)
- ENBRIDGE L3R KILOMETRE POST (KP)
- ENBRIDGE L3R STATIONING (STA.)
- ENBRIDGE L3R TRACT / PARCEL NUMBER
- PROPOSED ENBRIDGE EASEMENT



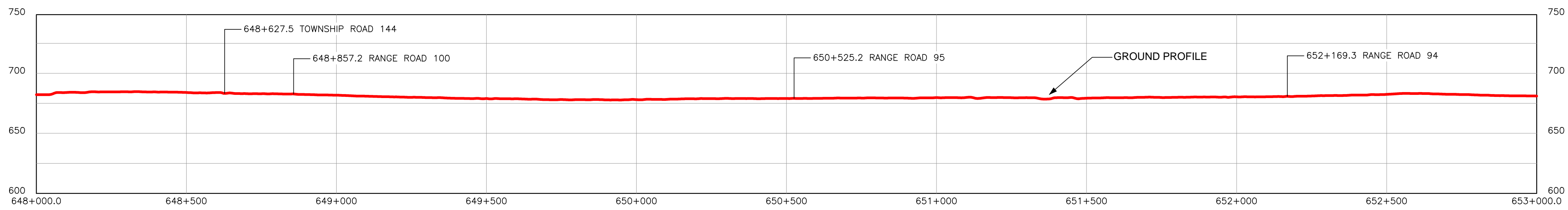
- NOTES:**
- ALL MEASUREMENTS ARE IN METERS UNLESS NOTED OTHERWISE.
 - ALL EASEMENT LENGTHS ARE ALONG DITCHLINE OF PROPOSED ENBRIDGE EASEMENT.
 - AREAS AND DISTANCES BASED ON EXISTING ENBRIDGE ROUTE SHEET DIGITAL MAPPING DATA FILES.
 - AREAS ARE COMPUTER GENERATED FROM THE PROPOSED EASEMENT PERIMETER.
 - TO CONVERT FROM METRIC TO IMPERIAL UNITS USE:
0.3048 METRE = 1 FOOT
1.609344 KILOMETRE = 1 MILE
1.0 HECTARE = 2.471 ACRES
 - FOR INFORMATION PURPOSES, EXISTING ENBRIDGE EASEMENTS MAY ALSO BE SHOWN.
 - REDUCED SIZE DRAWINGS WILL NOT BE TO SCALE.

PLAN
SCALE 1:10000 (22X34)

EASEMENT AND TYPICAL DETAILS



PIPE PROFILE
SCALE 1:10000 HORIZONTAL, 1:2500 VERTICAL



COPYRIGHT © THIS DRAWING IS THE PROPERTY OF ENBRIDGE AND SHALL NOT BE REPRODUCED EITHER IN WHOLE OR IN PART WITHOUT PRIOR WRITTEN CONSENT OF ENBRIDGE

ENBRIDGE ENBRIDGE PIPELINES INC.
10201 JASPER AVENUE
EDMONTON ALBERTA CANADA

LINE 3 REPLACEMENT PROJECT (LINE 93)
NPS 36 PIPELINE
PLAN AND PROFILE
STA. 648+000.0 TO STA. 653+000.0

DRAWN *HL* CHECK *MF* APPROVE
DATE 19-SEPT-16 SCALE 1:10000 APPROVE

D-PPBOR-SK5025 **5025**

R.M. OF CHESTER

BOOK OF REFERENCE
PROVINCE OF SASKATCHEWAN

DWG No.: D-PPBOR-SK5025

TRACT	PARCEL #	TITLE NUMBER	LOT	BLOCK	LEGAL DESCRIPTION							PARTY TYPE	NAME	WIDTH OF PROPOSED EASEMENT (METRES)	LENGTH (METRES)	AREA (HA.)
					PLAN	EXT.	LOC.	SEC.	TWP.	RGE.	MER.					
R.M. OF MONMARTE No. 126, SK																
SV196	203207734	147826581				SW	25	14	10	W.2M.	OWNER	LYLE LAWRENCE ENGLOT ANGELA MARY ENGLOT	12.0	813.1	0.98	
SV197	120753110	108100369				LSD 2	25	14	10	W.2M.	OWNER	WAYNE CZERWONKA	12.0	407.3	0.49	
SV198	120752513	111035258				LSD 1	25	14	10	W.2M.	OWNER	WAYNE CZERWONKA	12.0	144.2	0.15	
SV199	107971746	108365306				NE	24	14	10	W.2M.	OWNER	WAYNE CZERWONKA	12.0	164.1	0.22	
R.M. OF CHESTER No. 125, SK																
SV200	107974671	107191997				NW	19	14	9	W.2M.	OWNER	WAYNE CZERWONKA	12.0	822.9	0.99	
SV201	107936006	128958036				NE	19	14	9	W.2M.	OWNER	WAYNE CZERWONKA	12.0	824.8	0.99	
SV202	114480165	144507225				NW	20	14	9	W.2M.	OWNER	WAYNE CZERWONKA	12.0	811.3	0.98	
SV203	108017715	146943568				NE	20	14	9	W.2M.	OWNER	WAYNE CZERWONKA	12.0	812.4	0.98	
SV204	107971971	107191717				NW	21	14	9	W.2M.	EACH UNDIVIDED (1/3) INTEREST	JANE RESLER MARIE HARRIS PATRICK FLOREK	12.0	808.0	0.97	
SV205	107971982	107191650				NE	21	14	9	W.2M.	EACH UNDIVIDED (1/3) INTEREST	JANE RESLER MARIE HARRIS PATRICK FLOREK	12.0	805.2	0.97	



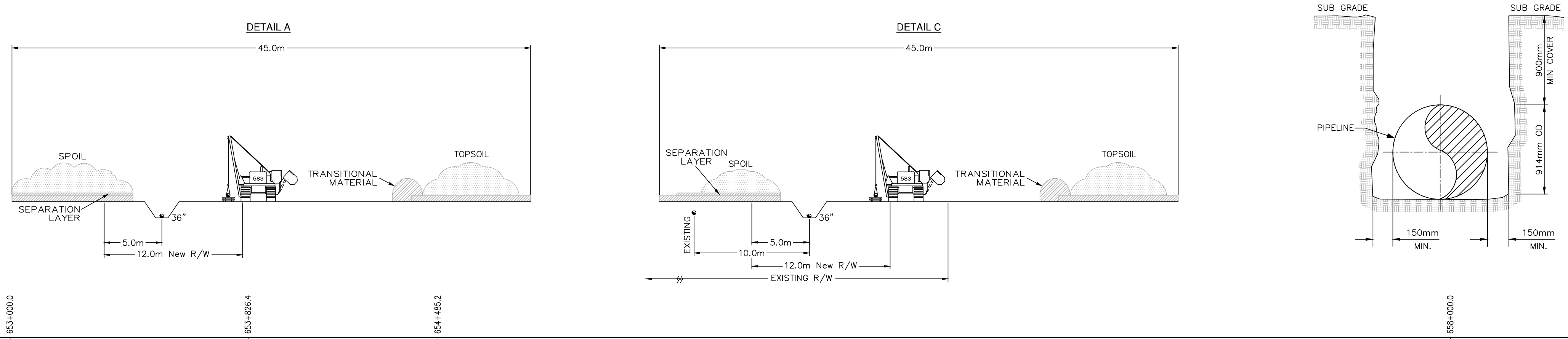
LEGEND

- ENBRIDGE KILOMETRE POST (KME)
- ENBRIDGE L3R KILOMETRE POST (KP)
- ENBRIDGE L3R STATIONING (STA.)
- ENBRIDGE L3R TRACT / PARCEL NUMBER
- PROPOSED ENBRIDGE EASEMENT

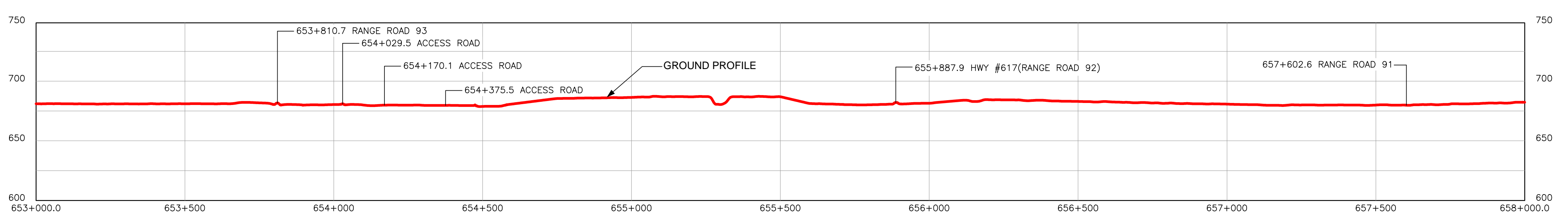


- NOTES:**
- ALL MEASUREMENTS ARE IN METERS UNLESS NOTED OTHERWISE.
 - ALL EASEMENT LENGTHS ARE ALONG DITCHLINE OF PROPOSED ENBRIDGE EASEMENT.
 - AREAS AND DISTANCES BASED ON EXISTING ENBRIDGE ROUTE SHEET DIGITAL MAPPING DATA FILES.
 - AREAS ARE COMPUTER GENERATED FROM THE PROPOSED EASEMENT PERIMETER.
 - TO CONVERT FROM METRIC TO IMPERIAL UNITS USE:
 0.3048 METRE = 1 FOOT
 1.609344 KILOMETRE = 1 MILE
 1.0 HECTARE = 2.471 ACRES
 - FOR INFORMATION PURPOSES, EXISTING ENBRIDGE EASEMENTS MAY ALSO BE SHOWN.
 - REDUCED SIZE DRAWINGS WILL NOT BE TO SCALE.

EASEMENT AND TYPICAL DETAILS



PIPE PROFILE
SCALE 1:10000 HORIZONTAL, 1:2500 VERTICAL



COPYRIGHT © THIS DRAWING IS THE PROPERTY OF ENBRIDGE AND SHALL NOT BE REPRODUCED EITHER IN WHOLE OR IN PART WITHOUT PRIOR WRITTEN CONSENT OF ENBRIDGE

ENBRIDGE ENBRIDGE PIPELINES INC.
 10201 JASPER AVENUE
 EDMONTON ALBERTA CANADA

LINE 3 REPLACEMENT PROJECT (LINE 93)
 NPS 36 PIPELINE
 PLAN AND PROFILE
 STA. 653+000.0 TO STA. 658+000.0

DRAWN *HL* CHECK *MF* APPROVE *DC*
 DATE 19-SEPT-16 SCALE 1:10000 APPROVE

D-PPBOR-SK5026 **5026**

BOOK OF REFERENCE
PROVINCE OF SASKATCHEWAN

DWG No.: D-PPBOR-SK5026

TRACT	PARCEL #	TITLE NUMBER	LOT	BLOCK	PLAN	LEGAL DESCRIPTION					PARTY TYPE	NAME	WIDTH OF PROPOSED EASEMENT (METRES)	LENGTH (METRES)	AREA (HA.)
						EXT.	LOC.	SEC.	TWP.	RGE.					
R.M. OF CHESTER No. 125, SK															
SV205	107971982	107191650				NE	21	14	9	W.2M.	EACH UNDIVIDED (1/3) INTEREST	JANE RESLER MARIE HARRIS PATRICK FLOREK	12.0	805.2	0.97
SV208	203104943	147960872		Z	102187111	SW	22	14	9	W.2M.	OWNER	ARLENE WOLBAUM LINDA WLODARCZYK MARILYN COLE MARLENE LILLIAN MISH RICHARD JAMES FLOREK	12.0	450.3	0.54
SV209	107971993	138111162				SE	22	14	9	W.2M.	OWNER	DEVIN JAMES WOZNAK NANCY LOUISE WOZNAK	12.0	610.7	0.73
SV210.1	107974569	138111151				NE	15	14	9	W.2M.	OWNER	DEVIN JAMES WOZNAK NANCY LOUISE WOZNAK	12.0	323.7	0.39
SV211.1	107974536	140511079				NW	14	14	9	W.2M.	OWNER	CURTIS ROBERT ENGLT LINDSEY GINELLE ENGLT	12.0	885.1	1.07
SV212	107935948	140511057				NE	14	14	9	W.2M.	OWNER	CURTIS ROBERT ENGLT LINDSEY GINELLE ENGLT	12.0	799.6	0.96
SV213	107974503	137999402				NW	13	14	9	W.2M.	OWNER	ILUK FARMS INC	12.0	799.2	0.96

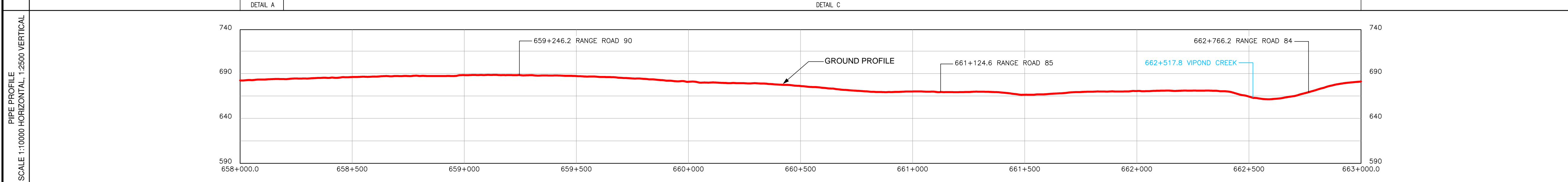
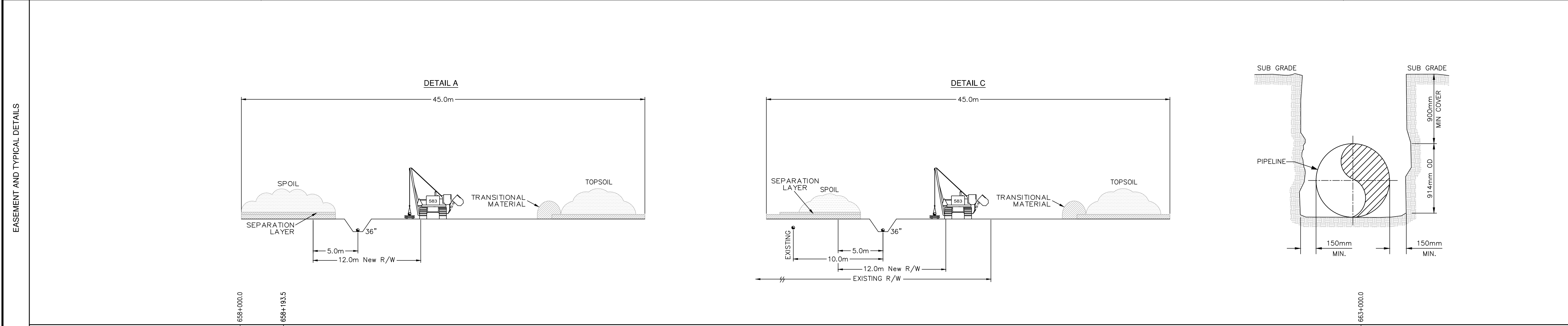


LEGEND

- ENBRIDGE KILOMETRE POST (KME)
- ENBRIDGE L3R KILOMETRE POST (KP)
- ENBRIDGE L3R STATIONING (STA.)
- ENBRIDGE L3R TRACT / PARCEL NUMBER
- PROPOSED ENBRIDGE EASEMENT

0 200 400 600
SCALE IN METERS

- NOTES:**
1. ALL MEASUREMENTS ARE IN METERS UNLESS NOTED OTHERWISE.
 2. ALL EASEMENT LENGTHS ARE ALONG DITCHLINE OF PROPOSED ENBRIDGE EASEMENT.
 3. AREAS AND DISTANCES BASED ON EXISTING ENBRIDGE ROUTE SHEET DIGITAL MAPPING DATA FILES.
 4. AREAS ARE COMPUTER GENERATED FROM THE PROPOSED EASEMENT PERIMETER.
 5. TO CONVERT FROM METRIC TO IMPERIAL UNITS USE:
0.3048 METRE = 1 FOOT
1.609344 KILOMETRE = 1 MILE
1.0 HECTARE = 2.471 ACRES
 6. FOR INFORMATION PURPOSES, EXISTING ENBRIDGE EASEMENTS MAY ALSO BE SHOWN.
 7. REDUCED SIZE DRAWINGS WILL NOT BE TO SCALE.



COPYRIGHT © THIS DRAWING IS THE PROPERTY OF ENBRIDGE AND SHALL NOT BE REPRODUCED EITHER IN WHOLE OR IN PART WITHOUT PRIOR WRITTEN CONSENT OF ENBRIDGE

ENBRIDGE ENBRIDGE PIPELINES INC.
10201 JASPER AVENUE
EDMONTON ALBERTA CANADA

LINE 3 REPLACEMENT PROJECT (LINE 93)
NPS 36 PIPELINE
PLAN AND PROFILE
STA. 658+000.0 TO STA. 663+000.0

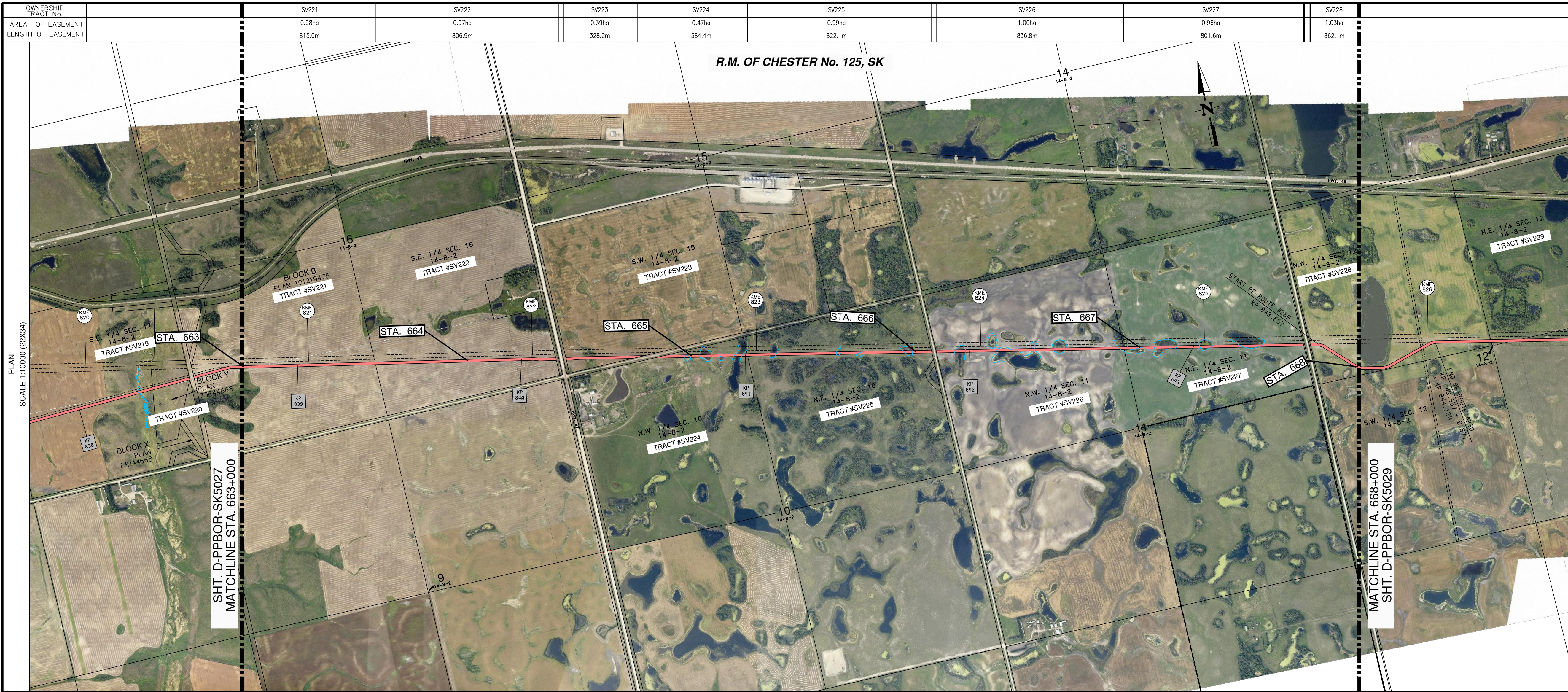
DRAWN *HL* CHECK *MF* APPROVE
DATE 19-SEPT-16 SCALE 1:10000 APPROVE

D-PPBOR-SK5027 **5027**

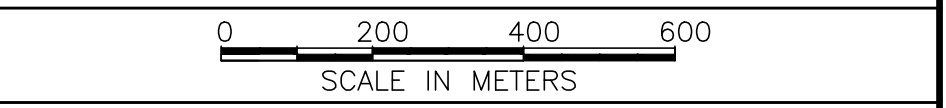
BOOK OF REFERENCE
PROVINCE OF SASKATCHEWAN

DWG No.: D-PPBOR-SK5027

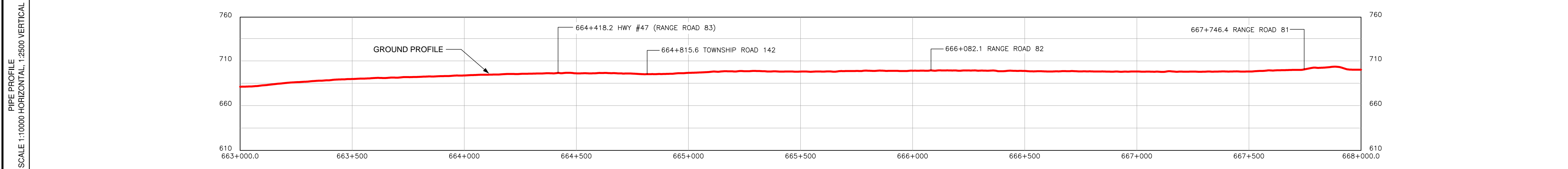
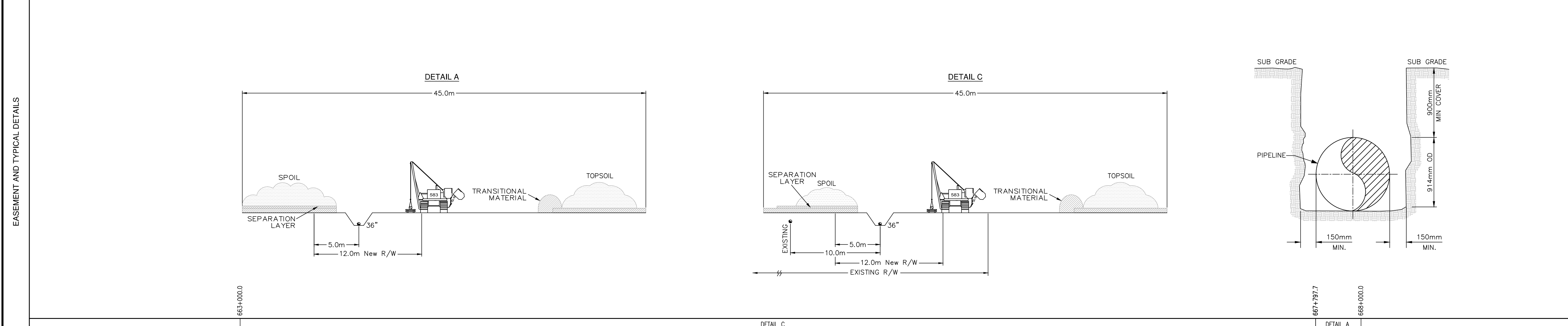
TRACT	PARCEL #	TITLE NUMBER	LOT	BLOCK	PLAN	LEGAL DESCRIPTION					PARTY TYPE	NAME	WIDTH OF PROPOSED EASEMENT (METRES)	LENGTH (METRES)	AREA (HA.)
						EXT.	LOC.	SEC.	TWP.	RGE.					
R.M. OF CHESTER No. 125, SK															
SV213	107974503	137999402				NW	13	14	9	W.2M.	OWNER	ILUK FARMS INC	12.0	799.2	0.96
SV214	107935937	107190301				NE	13	14	9	W.2M.	OWNER	GREGORY BIRD BONNIE BIRD	12.0	817.5	0.98
SV215	107978013	138003106				NW	18	14	8	W.2M.	OWNER	ILUK FARMS INC	12.0	817.3	0.98
SV216	107978024	139088289				NE	18	14	8	W.2M.	OWNER	URBAN JONSSON	12.0	211.2	0.25
SV217	107977999	139088346				SE	18	14	8	W.2M.	OWNER	URBAN JONSSON	12.0	827.9	1.00
SV218	120574379	139088133				SW	17	14	8	W.2M.	OWNER	URBAN JONSSON	12.0	805.8	0.97
SV219	107981297	107116220				SE	17	14	8	W.2M.	OWNER	NEIL S ENNIS	12.0	635.8	0.76
SV220	111035821	103001735		Y	73R44868	SE	17	14	8	W.2M.	OWNER	HER MAJESTY THE QUEEN (SASKATCHEWAN)	12.0	170.3	0.20
SV221	114445447	107117760		B	101219475	SW	16	14	8	W.2M.	OWNER	ENNIS FARMS LIMITED	12.0	815.0	0.98



- LEGEND**
- ENBRIDGE KILOMETRE POST (KME)
 - ENBRIDGE L3R KILOMETRE POST (KP)
 - ENBRIDGE L3R STATIONING (STA.)
 - ENBRIDGE L3R TRACT / PARCEL NUMBER
 - PROPOSED ENBRIDGE EASEMENT



- NOTES:**
1. ALL MEASUREMENTS ARE IN METERS UNLESS NOTED OTHERWISE.
 2. ALL EASEMENT LENGTHS ARE ALONG DITCHLINE OF PROPOSED ENBRIDGE EASEMENT.
 3. AREAS AND DISTANCES BASED ON EXISTING ENBRIDGE ROUTE SHEET DIGITAL MAPPING DATA FILES.
 4. AREAS ARE COMPUTER GENERATED FROM THE PROPOSED EASEMENT PERIMETER.
 5. TO CONVERT FROM METRIC TO IMPERIAL UNITS USE:
0.3048 METRE = 1 FOOT
1.609344 KILOMETRE = 1 MILE
1.0 HECTARE = 2.471 ACRES
 6. FOR INFORMATION PURPOSES, EXISTING ENBRIDGE EASEMENTS MAY ALSO BE SHOWN.
 7. REDUCED SIZE DRAWINGS WILL NOT BE TO SCALE.



COPYRIGHT © THIS DRAWING IS THE PROPERTY OF ENBRIDGE AND SHALL NOT BE REPRODUCED EITHER IN WHOLE OR IN PART WITHOUT PRIOR WRITTEN CONSENT OF ENBRIDGE

ENBRIDGE ENBRIDGE PIPELINES INC.
10201 JASPER AVENUE
EDMONTON ALBERTA CANADA

LINE 3 REPLACEMENT PROJECT (LINE 93)
NPS 36 PIPELINE
PLAN AND PROFILE
STA. 663+000.0 TO STA. 668+000.0

DRAWN: HL CHECK: MF APPROVE
DATE: 19-SEPT-16 SCALE: 1:10000 APPROVE

D-PPBOR-SK5028 **5028**

BOOK OF REFERENCE
PROVINCE OF SASKATCHEWAN

DWG No.: D-PPBOR-SK5028

TRACT	PARCEL #	TITLE NUMBER	LOT	BLOCK	LEGAL DESCRIPTION							PARTY TYPE	NAME	WIDTH OF PROPOSED EASEMENT (METRES)	LENGTH (METRES)	AREA (HA.)
					PLAN	EXT.	LOC.	SEC.	TWP.	RGE.	MER.					
R.M. OF CHESTER No. 125, SK																
SV221	114445447	107117760		B	101219475	SW	16	14	8	W.2M.	OWNER	ENNIS FARMS LIMITED	12.0	815.0	0.98	
SV222	153753688	127972020				SE	16	14	8	W.2M.	OWNER	ENNIS FARMS LIMITED	12.0	806.9	0.97	
SV223	153753554	148333103				SW	15	14	8	W.2M.	OWNER	WILDROSE FARM LTD.	12.0	328.2	0.39	
SV224	153753622	136769822				NW	10	14	8	W.2M.	OWNER	GLENN SCOTT TODD LORI DAWNE TODD	12.0	384.4	0.47	
SV225	107981130	136769787				NE	10	14	8	W.2M.	OWNER	GLENN SCOTT TODD LORI DAWNE TODD	12.0	822.1	0.99	
SV226	107981152	107117962				NW	11	14	8	W.2M.	OWNER	LEONARD PETER GEREIN	12.0	836.8	1.00	
SV227	107981163	141249742				NE	11	14	8	W.2M.	OWNER	LARRY GEREIN	12.0	801.6	0.96	
SV228	161969394	136629197				NW	12	14	8	W.2M.	OWNER	WILLIAM THOMAS RICHARDS FAY ALICE RICHARDS	12.0	862.1	1.03	



PLAN SCALE 1:10000 (22X34)

SHT. D-PPBOR-SK5028
MATCHLINE STA. 668+000

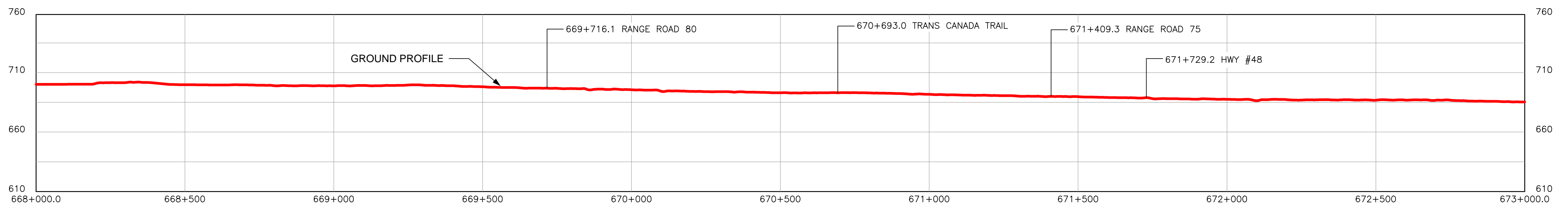
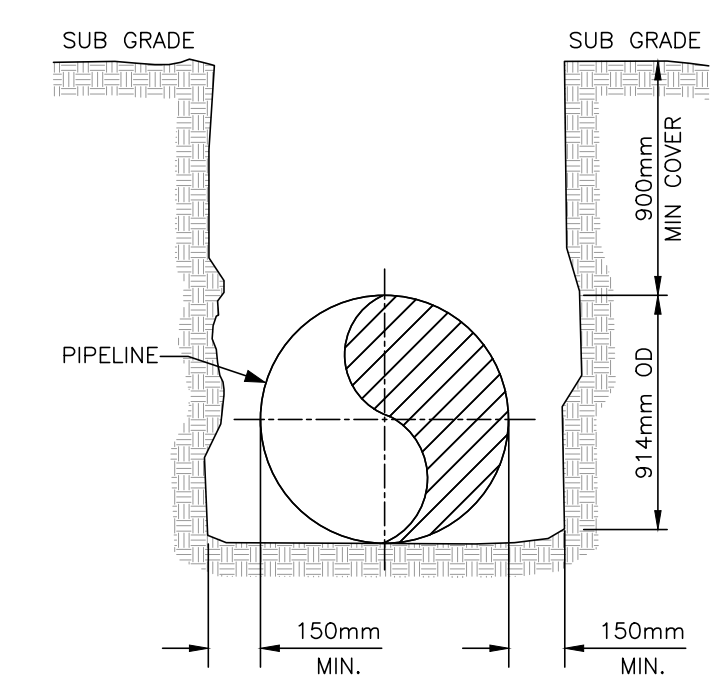
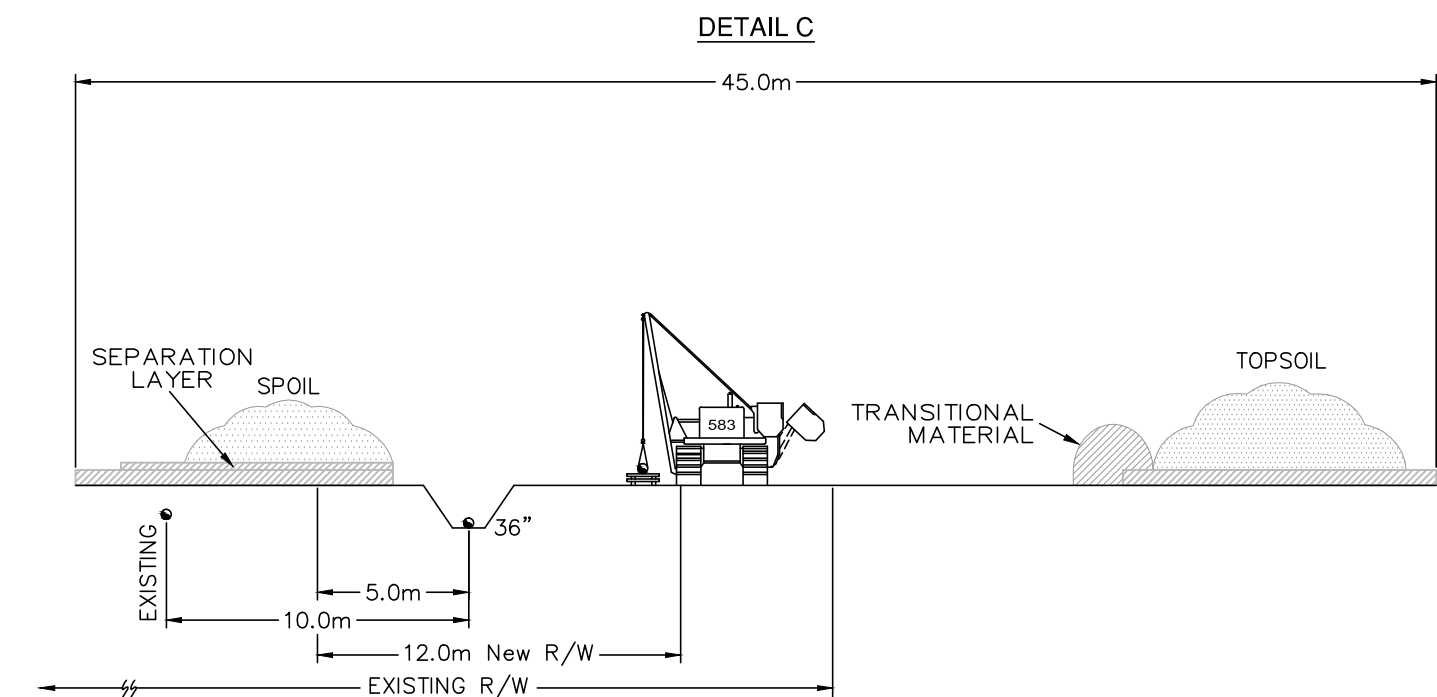
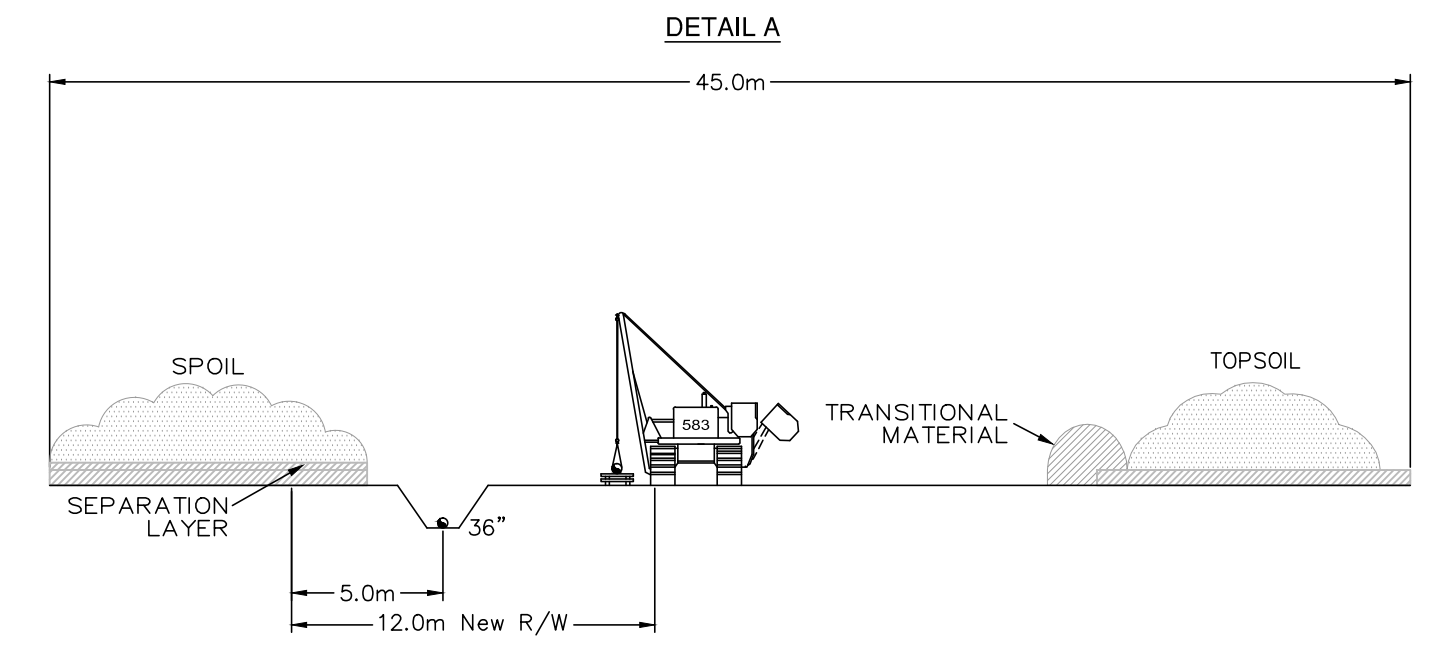
MATCHLINE STA. 673+000
SHT. D-PPBOR-SK5030

- LEGEND**
- ENBRIDGE KILOMETRE POST (KME)
 - ENBRIDGE L3R KILOMETRE POST (KP)
 - ENBRIDGE L3R STATIONING (STA.)
 - ENBRIDGE L3R TRACT / PARCEL NUMBER
 - PROPOSED ENBRIDGE EASEMENT



- NOTES:**
1. ALL MEASUREMENTS ARE IN METERS UNLESS NOTED OTHERWISE.
 2. ALL EASEMENT LENGTHS ARE ALONG DITCHLINE OF PROPOSED ENBRIDGE EASEMENT.
 3. AREAS AND DISTANCES BASED ON EXISTING ENBRIDGE ROUTE SHEET DIGITAL MAPPING DATA FILES.
 4. AREAS ARE COMPUTER GENERATED FROM THE PROPOSED EASEMENT PERIMETER.
 5. TO CONVERT FROM METRIC TO IMPERIAL UNITS USE:
0.3048 METRE = 1 FOOT
1.609344 KILOMETRE = 1 MILE
1.0 HECTARE = 2.471 ACRES
 6. FOR INFORMATION PURPOSES, EXISTING ENBRIDGE EASEMENTS MAY ALSO BE SHOWN.
 7. REDUCED SIZE DRAWINGS WILL NOT BE TO SCALE.

EASEMENT AND TYPICAL DETAILS



PIPE PROFILE SCALE 1:10000 HORIZONTAL, 1:2500 VERTICAL

COPYRIGHT © THIS DRAWING IS THE PROPERTY OF ENBRIDGE AND SHALL NOT BE REPRODUCED EITHER IN WHOLE OR IN PART WITHOUT PRIOR WRITTEN CONSENT OF ENBRIDGE

ENBRIDGE ENBRIDGE PIPELINES INC.
10201 JASPER AVENUE
EDMONTON ALBERTA CANADA

LINE 3 REPLACEMENT PROJECT (LINE 93)
NPS 36 PIPELINE
PLAN AND PROFILE
STA. 668+000.0 TO STA. 673+000.0

DRAWN *HL* CHECK *MF* APPROVE
DATE 19-SEPT-16 SCALE 1:10000 APPROVE

D-PPBOR-SK5029 **5029**

BOOK OF REFERENCE
PROVINCE OF SASKATCHEWAN

DWG No.: D-PPBOR-SK5029

TRACT	PARCEL #	TITLE NUMBER	LOT	BLOCK	PLAN	LEGAL DESCRIPTION				PARTY TYPE	NAME	WIDTH OF PROPOSED EASEMENT (METRES)	LENGTH (METRES)	AREA (HA.)	
						EXT.	LOC.	SEC.	TWP. RGE. MER.						
R.M. OF CHESTER No. 125, SK															
SV228	161969394	136629197				NW	12	14	8	2	OWNER	WILLIAM THOMAS RICHARDS FAY ALICE RICHARDS	12.0	862.1	1.03
SV229	107935487	129088660				NE	12	14	8	2	OWNER	DAVID LANCE RAJOTTE TERRI ANNE RAJOTTE	12.0	111.4	0.13
SV230	112269315	129088693				SE	12	14	8	2	OWNER	DAVID LANCE RAJOTTE TERRI ANNE RAJOTTE	12.0	969.9	1.17
SV231	107961273	145989545				SW	7	14	7	2	OWNER	ROCKING K ACRES INC.	12.0	836.8	1.01
SV232	107961262	145989556				SE	7	14	7	2	OWNER	ROCKING K ACRES INC.	12.0	111.2	0.13
SV233	107944612	103210681			K271	SE	7	14	7	2	OWNER	TRANS CANADA TRAIL SENTIER TRANSCANADIEN	12.0	32.6	0.04
SV234	108018839	145989567				SE	7	14	7	2	OWNER	ROCKING K ACRES INC.	12.0	691.2	0.83
SV235	163306076	140126633				SW	8	14	7	2	OWNER	ANDREW JOHNSON LAURIE JOHNSON	12.0	268.3	0.33
SV236	163306087	140126655				SW	8	14	7	2	OWNER	ANDREW JOHNSON LAURIE JOHNSON	12.0	436.2	0.52
SV237	107961295	135385443				SE	8	14	7	2	OWNER	ENGLLOT ACRES LTD DAVID BRIAN ENGLLOT LINDA DIANE ENGLLOT	12.0	786.5	0.94

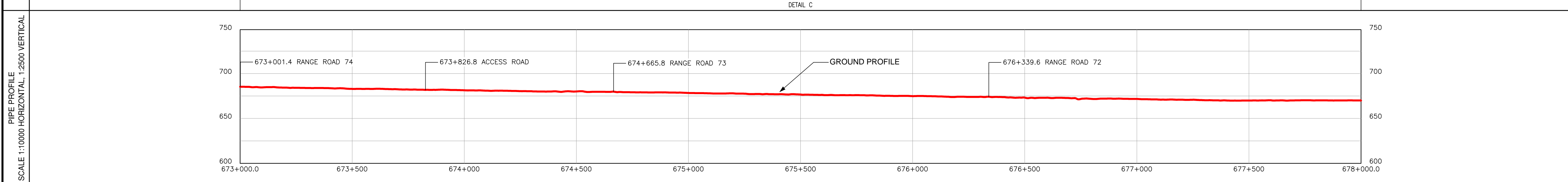
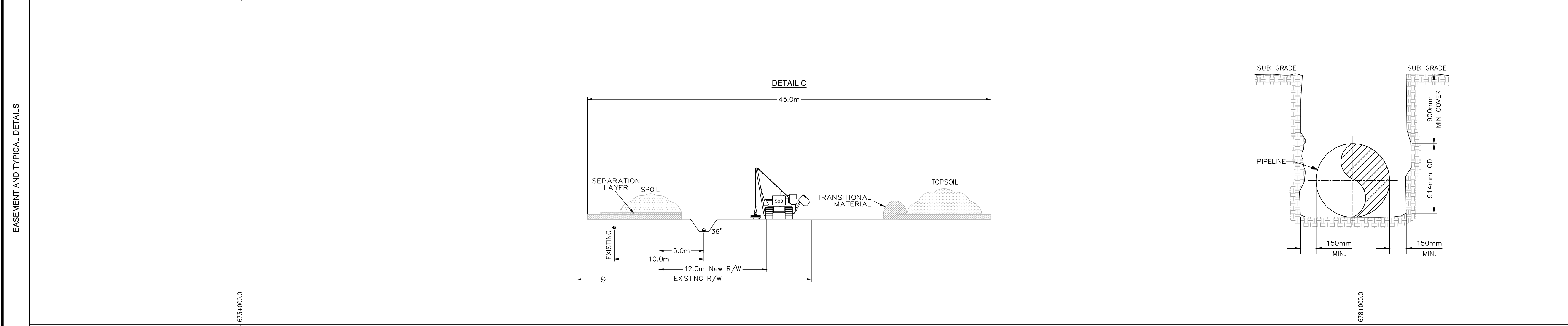


LEGEND

- ENBRIDGE KILOMETRE POST (KME)
- ENBRIDGE L3R KILOMETRE POST (KP)
- ENBRIDGE L3R STATIONING (STA.)
- ENBRIDGE L3R TRACT / PARCEL NUMBER
- PROPOSED ENBRIDGE EASEMENT

0 200 400 600
SCALE IN METERS

- NOTES:**
- ALL MEASUREMENTS ARE IN METERS UNLESS NOTED OTHERWISE.
 - ALL EASEMENT LENGTHS ARE ALONG DITCHLINE OF PROPOSED ENBRIDGE EASEMENT.
 - AREAS AND DISTANCES BASED ON EXISTING ENBRIDGE ROUTE SHEET DIGITAL MAPPING DATA FILES.
 - AREAS ARE COMPUTER GENERATED FROM THE PROPOSED EASEMENT PERIMETER.
 - TO CONVERT FROM METRIC TO IMPERIAL UNITS USE:
0.3048 METRE = 1 FOOT
1.609344 KILOMETRE = 1 MILE
1.0 HECTARE = 2.471 ACRES
 - FOR INFORMATION PURPOSES, EXISTING ENBRIDGE EASEMENTS MAY ALSO BE SHOWN.
 - REDUCED SIZE DRAWINGS WILL NOT BE TO SCALE.



COPYRIGHT © THIS DRAWING IS THE PROPERTY OF ENBRIDGE AND SHALL NOT BE REPRODUCED EITHER IN WHOLE OR IN PART WITHOUT PRIOR WRITTEN CONSENT OF ENBRIDGE

ENBRIDGE ENBRIDGE PIPELINES INC.
10201 JASPER AVENUE
EDMONTON ALBERTA CANADA

LINE 3 REPLACEMENT PROJECT (LINE 93)
NPS 36 PIPELINE
PLAN AND PROFILE
STA. 673+000.0 TO STA. 678+000.0

DRAWN *HL* CHECK *MF* APPROVE
DATE 19-SEPT-16 SCALE 1:10000 APPROVE

D-PPBOR-SK5030 **5030**

BOOK OF REFERENCE
PROVINCE OF SASKATCHEWAN

DWG No.: D-PPBOR-SK5030

TRACT	PARCEL #	TITLE NUMBER	LOT	BLOCK	PLAN	LEGAL DESCRIPTION					PARTY TYPE	NAME	WIDTH OF PROPOSED EASEMENT (METRES)	LENGTH (METRES)	AREA (HA.)
						EXT.	LOC.	SEC.	TWP.	RGE.					
R.M. OF CHESTER No. 125, SK															
SV238	107944690	135385601				SW	9	14	7	W.2M.	OWNER	ENGLT ACRES LTD DAVID BRIAN ENGLT LINDA DIANE ENGLT	12.0	387.2	0.46
SV239	107944678	135385005				NW	4	14	7	W.2M.	OWNER	ENGLT ACRES LTD DAVID BRIAN ENGLT LINDA DIANE ENGLT	12.0	433.1	0.53
SV240	120448403	143344560				NE	4	14	7	W.2M.	OWNER	RENE SCHAIBLE	12.0	817.9	0.98
SV241	111450158	128402007		A	AN2920	NW	3	14	7	W.2M.	OWNER	ENGLT ACRES LTD.	12.0	201.5	0.24
SV242	153468243	128401983		C	101240457	NW	3	14	7	W.2M.	OWNER	ENGLT ACRES LTD.	12.0	610.0	0.74
SV243	107961150	141665306				NE	3	14	7	W.2M.	OWNER	J & H OILFIELD MAINTENANCE LTD	12.0	833.9	1.00
SV244	107961127	127497437				NW	2	14	7	W.2M.	OWNER	CHRISTOPHER THOMAS FLOREK DEBRA PEARL FLOREK	12.0	830.6	1.00
SV245	107961138	146404133				NE	2	14	7	W.2M.	OWNER	101116042 SASKATCHEWAN LTD.	12.0	50.4	0.05
SV246	107961105	141535830				SE	2	14	7	W.2M.	OWNER	CHRISTOPHER THOMAS FLOREK DEBRA PEARL FLOREK	12.0	781.8	0.94



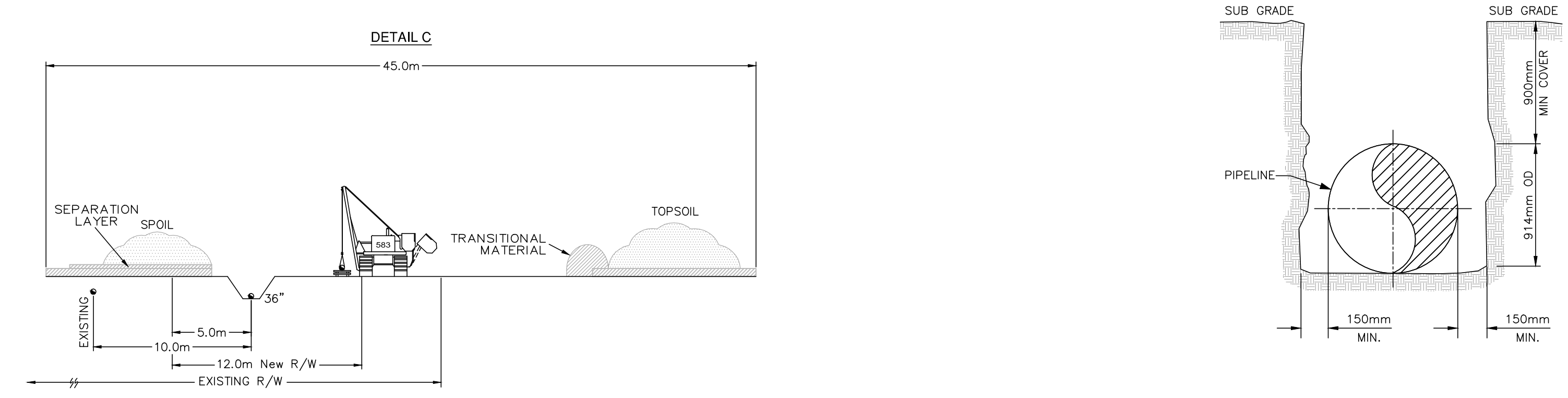
LEGEND

- ENBRIDGE KILOMETRE POST (KME)
- ENBRIDGE L3R KILOMETRE POST (KP)
- ENBRIDGE L3R STATIONING (STA.)
- ENBRIDGE L3R TRACT / PARCEL NUMBER
- PROPOSED ENBRIDGE EASEMENT

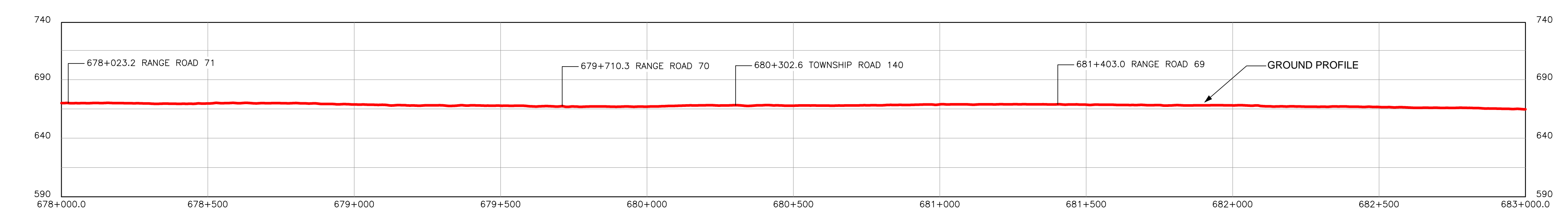
0 200 400 600
SCALE IN METERS

- NOTES:**
1. ALL MEASUREMENTS ARE IN METERS UNLESS NOTED OTHERWISE.
 2. ALL EASEMENT LENGTHS ARE ALONG DITCHLINE OF PROPOSED ENBRIDGE EASEMENT.
 3. AREAS AND DISTANCES BASED ON EXISTING ENBRIDGE ROUTE SHEET DIGITAL MAPPING DATA FILES.
 4. AREAS ARE COMPUTER GENERATED FROM THE PROPOSED EASEMENT PERIMETER.
 5. TO CONVERT FROM METRIC TO IMPERIAL UNITS USE:
0.3048 METRE = 1 FOOT
1.609344 KILOMETRE = 1 MILE
1.0 HECTARE = 2.471 ACRES
 6. FOR INFORMATION PURPOSES, EXISTING ENBRIDGE EASEMENTS MAY ALSO BE SHOWN.
 7. REDUCED SIZE DRAWINGS WILL NOT BE TO SCALE.

EASEMENT AND TYPICAL DETAILS



PIPE PROFILE
SCALE 1:10000 HORIZONTAL, 1:2500 VERTICAL



COPYRIGHT © THIS DRAWING IS THE PROPERTY OF ENBRIDGE AND SHALL NOT BE REPRODUCED EITHER IN WHOLE OR IN PART WITHOUT PRIOR WRITTEN CONSENT OF ENBRIDGE

ENBRIDGE ENBRIDGE PIPELINES INC.
10201 JASPER AVENUE
EDMONTON ALBERTA CANADA

LINE 3 REPLACEMENT PROJECT (LINE 93)
NPS 36 PIPELINE
PLAN AND PROFILE
STA. 678+000.0 TO STA. 683+000.0

DRAWN *HL* CHECK *MF* APPROVE
DATE 19-SEPT-16 SCALE 1:10000 APPROVE

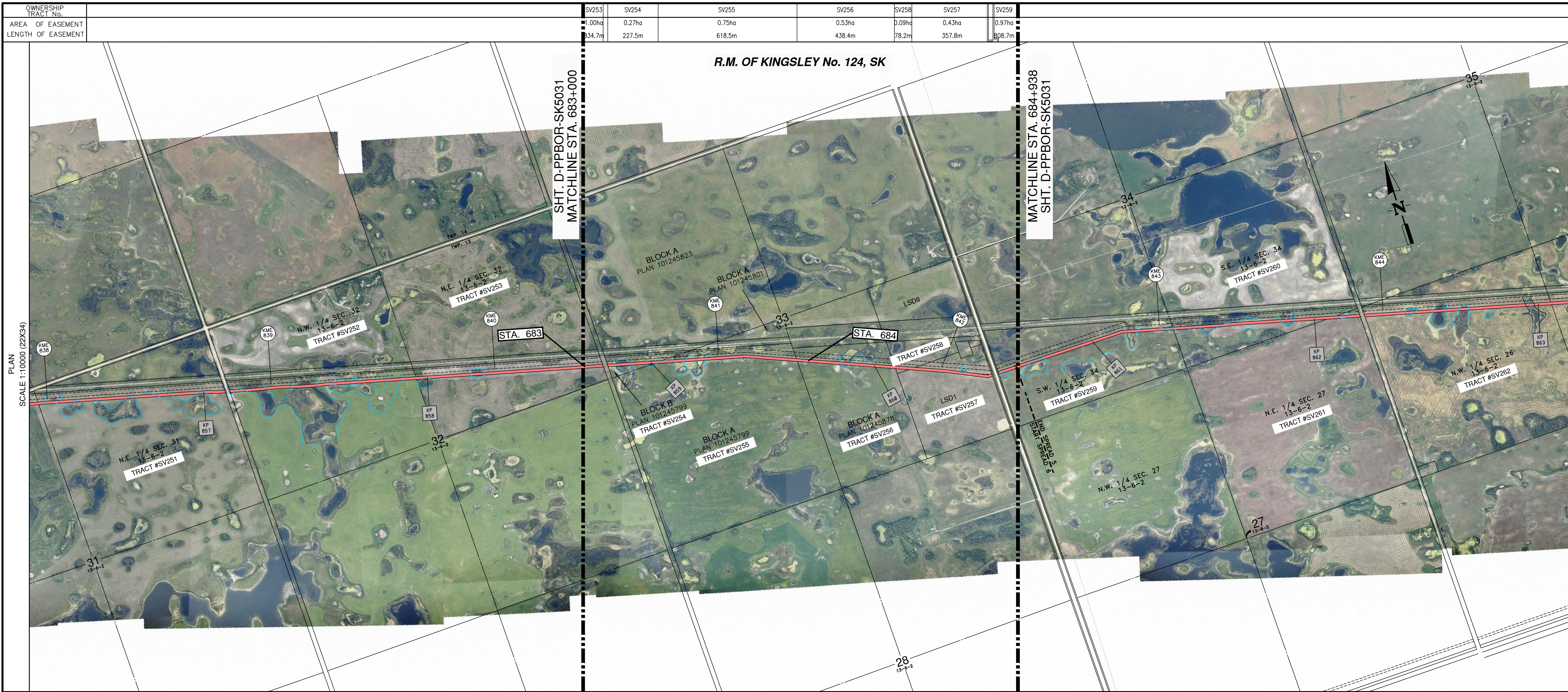
D-PPBOR-SK5031 **5031**

R.M. OF KINGSLEY

BOOK OF REFERENCE
PROVINCE OF SASKATCHEWAN

DWG No.: D-PPBOR-SK5031

TRACT	PARCEL #	TITLE NUMBER	LOT	BLOCK	PLAN	LEGAL DESCRIPTION				PARTY TYPE	NAME	WIDTH OF PROPOSED EASEMENT (METRES)	LENGTH (METRES)	AREA (HA.)	
						EXT.	LOC.	SEC.	TWP. RGE. MER.						
R.M. OF CHESTER No. 125, SK															
SV246	107961105	141535830				SE	2	14	7	W.2M.	OWNER	CHRISTOPHER THOMAS FLOREK DEBRA PEARL FLOREK	12.0	781.8	0.94
SV247	107961071	132161611				SW	1	14	7	W.2M.	OWNER	CHERALYNN ANNE FLOREK	12.0	831.1	1.00
SV248	107961060	129770770				SE	1	14	7	W.2M.	OWNER	RODERICK EARL PUSCH WALTER GRAHAM PUSCH	12.0	827.6	0.99
R.M. OF KINGLEY No. 124, SK															
SV249	107957795	129770714				SW	6	14	6	W.2M.	OWNER	RODERICK EARL PUSCH WALTER GRAHAM PUSCH	12.0	532.7	0.64
SV250	107686367	145989523				NW	31	13	6	W.2M.	OWNER	ROCKING K ACRES INC.	12.0	221.8	0.27
SV251	107661371	145989501				NE	31	13	6	W.2M.	OWNER	ROCKING K ACRES INC.	12.0	835.4	1.00
SV252	107661494	125942676				NW	32	13	6	W.2M.	OWNER	SHAUN WESLEY JORDAN BONNIE JOY JORDAN	12.0	834.0	1.00
SV253	107661528	107093639				PTN. NE	32	13	6	W.2M.	EACH UNDIVIDED (1/2) INTEREST	RODERICK EARL PUSCH WALTER GRAHAM PUSCH	12.0	834.7	1.00

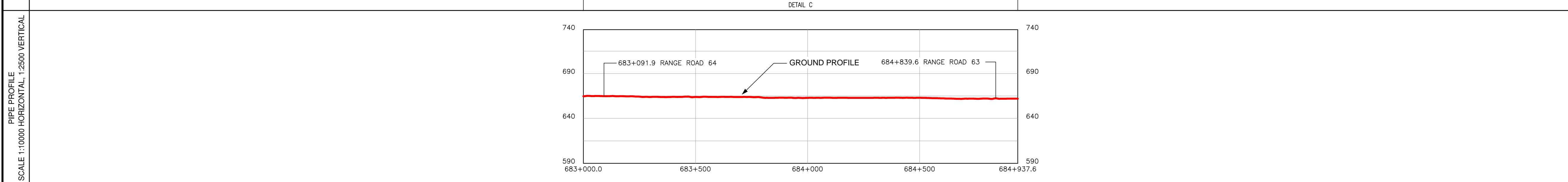
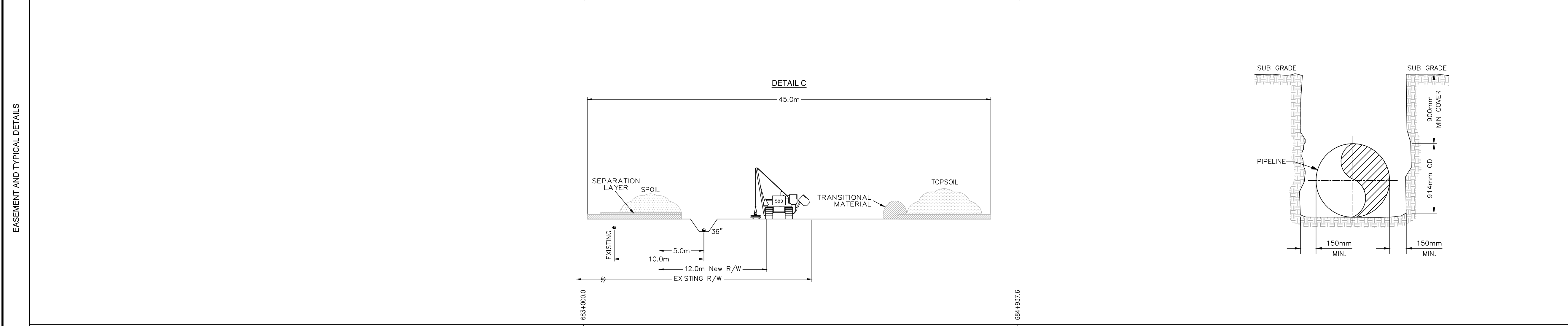


LEGEND

- ENBRIDGE KILOMETRE POST (KME)
- ENBRIDGE L3R KILOMETRE POST (KP)
- ENBRIDGE L3R STATIONING (STA.)
- ENBRIDGE L3R TRACT / PARCEL NUMBER
- PROPOSED ENBRIDGE EASEMENT

0 200 400 600
SCALE IN METERS

- NOTES:**
1. ALL MEASUREMENTS ARE IN METERS UNLESS NOTED OTHERWISE.
 2. ALL EASEMENT LENGTHS ARE ALONG DITCHLINE OF PROPOSED ENBRIDGE EASEMENT.
 3. AREAS AND DISTANCES BASED ON EXISTING ENBRIDGE ROUTE SHEET DIGITAL MAPPING DATA FILES.
 4. AREAS ARE COMPUTER GENERATED FROM THE PROPOSED EASEMENT PERIMETER.
 5. TO CONVERT FROM METRIC TO IMPERIAL UNITS USE:
0.3048 METRE = 1 FOOT
1.609344 KILOMETRE = 1 MILE
1.0 HECTARE = 2.471 ACRES
 6. FOR INFORMATION PURPOSES, EXISTING ENBRIDGE EASEMENTS MAY ALSO BE SHOWN.
 7. REDUCED SIZE DRAWINGS WILL NOT BE TO SCALE.



COPYRIGHT © THIS DRAWING IS THE PROPERTY OF ENBRIDGE AND SHALL NOT BE REPRODUCED EITHER IN WHOLE OR IN PART WITHOUT PRIOR WRITTEN CONSENT OF ENBRIDGE

ENBRIDGE ENBRIDGE PIPELINES INC.
10201 JASPER AVENUE
EDMONTON ALBERTA CANADA

LINE 3 REPLACEMENT PROJECT (LINE 93)
NPS 36 PIPELINE
PLAN AND PROFILE
STA. 683+000.0 TO STA. 684+937.6

DRAWN *HL* CHECK *MF* APPROVE
DATE 19-SEPT-16 SCALE 1:10000 APPROVE

D-PPBOR-SK5032 **5032**

BOOK OF REFERENCE
PROVINCE OF SASKATCHEWAN

DWG No.: D-PPBOR-SK5032

TRACT	PARCEL #	TITLE NUMBER	LOT	BLOCK	LEGAL DESCRIPTION					PARTY TYPE	NAME	WIDTH OF PROPOSED EASEMENT (METRES)	LENGTH (METRES)	AREA (HA.)	
					PLAN	EXT.	LOC.	SEC.	TWP.						RGE.
R.M. OF KINGLEY No. 124, SK															
SV253	107661528	107093639				PTN. NE	32	13	6	W.2M.	EACH UNDIVIDED (1/2) INTEREST	RODERICK EARL PUSCH WATER GRAHAM PUSCH	12.0	834.7	1.00
SV254	114434513	137025479		B	101245799	NW	33	13	6	W.2M.	OWNER	DONALD LESLIE BATES AUDREY GWENETH MORROW	12.0	227.5	0.27
SV255	114434524	137025480		A	101245799	SW	33	13	6	W.2M.	OWNER	DONALD LESLIE BATES AUDREY GWENETH MORROW	12.0	618.5	0.75
SV256	114434502	137025468		A	101245878	SE	33	13	6	W.2M.	OWNER	DONALD LESLIE BATES AUDREY GWENETH MORROW	12.0	438.4	0.53
SV258	114496982	107227526				LSD 1	33	13	6	W.2M.	OWNER	DEBRA RUTH CORSCADDEN WILLIAM BRIAN CORSCADDEN	12.0	78.2	0.09
SV257	114497006	107227548				LSD 8	33	13	6	W.2M.	OWNER	DEBRA RUTH CORSCADDEN WILLIAM BRIAN CORSCADDEN	12.0	357.8	0.43
SV259	107686468	138321772				PTN. SW	34	13	6	W.2M.	OWNER	MARION LORRAINE BROWN	12.0	808.7	0.97